

PRIVATE AND NOT FOR PUBLICATION

ARL Derivative

Week No.

2

WEEKLY OPERATING NOTICE

Containing

NO SAFETY NOTICES
TEMPORARY SPEED RESTRICTIONS
ENGINEERING ARRANGEMENTS
SIGNALLING AND PERMANENT WAY ALTERATIONS
(NEW ITEMS)
(DETAILS OF WORK ALREADY CARRIED OUT)
GENERAL INSTRUCTIONS AND NOTICES
(AMENDMENTS TO OPERATING PUBLICATIONS)
(MISCELLANEOUS INSTRUCTIONS)

SATURDAY 11 APRIL 2026
to
FRIDAY 17 APRIL 2026

THIS NOTICE COVERS SELECTED LINES ONLY

Printed on Thu Apr 02 2026

If the weekly supply of this notice is not received at the normal time, application must be made to your local Manager

LINES COVERED BY THIS NOTICE

EA1010 LIVERPOOL STREET TO SEVEN KINGS
EA1011 SEVEN KINGS TO IPSWICH[Seven Kings to Shenfield]
EA1040 ROMFORD TO UPMINSTER
EA1150 CHANNELSEA SOUTH JN TO STRATFORD CENTRAL JN WEST
EA1160 BETHNAL GREEN EAST JN TO BISHOPS STORTFORD
EA1170 HACKNEY DOWNS NORTH JN TO ENFIELD TOWN
EA1180 READING LANE JN TO NAVARINO ROAD JN (GRAHAM ROAD CURVE)
EA1190 BURY STREET JN TO CHESHUNT JN
EA1200 CLAPTON JN TO CHINGFORD
EA1280 STRATFORD CENTRAL JN EAST TO COPPERMILL JN
EA1290 TOTTENHAM SOUTH JN TO SOUTH TOTTENHAM EAST JN
EA1300 SOUTH TOTTENHAM WEST JN TO SEVEN SISTERS JN
EA1310 CAMDEN ROAD WEST JUNCTION TO RICHMOND
EA1320 CAMDEN ROAD WEST JN TO STRATFORD
EA1325 EAST LONDON LINE
EA1327 SILWOOD JN TO OLD KENT ROAD JN
EA1350 CHANNELSEA NORTH JN TO TEMPLE MILLS EAST JN
EA1370 GOSPEL OAK TO BARKING TILBURY LINE JN WEST
EA1380 FENCHURCH STREET TO SHOEBURYNESSE
EA1390 BARKING TILBURY LINE JN EAST TO PITSEA VIA TILBURY
LN165 HARRINGAY PARK JN TO HARRINGAY JN
MD101 EUSTON TO ARMITAGE JN (EXCL)
MD120 CAMDEN JN. TO WATFORD JN. DC LINES
MD135 HARLESDEN JN TO WILLES DEN CARRIAGE SHED SOUTH
MD145 CAMDEN ROAD JN.TO CAMDEN JN.
MD150 KENSAL GREEN JN. TO WILLES DEN SUBURBAN JN.
MD155 KENSAL GREEN JN. TO HARLESDEN JN. (CITY LINES)
MD160 WILLES DEN HIGH LEVEL JN. TO MITRE BRIDGE JN.
MD165 NORTH POLE JN. TO ACTON WELLS JN.
SO250 FACT JN/BATT PIER JN/FALC JN/CLAP JN/W.L. JN TO WILLES DEN JN
SO500 VICTORIA TO BRIGHTON
SO510 LONDON BRIDGE TO EPSOM DOWNS (VIA FOREST HILL)
SO645 BATTERSEA PARK TO PECKHAM RYE (ATLANTIC LINES)
SO650 BALHAM JN TO BECKENHAM JN/NORWOOD JN/SYDENHAM
SO680 SOUTH BERMONDSEY JUNCTION TO EPSOM (VIA MITCHAM JN)
SW100 WATERLOO TO CLAPHAM JUNCTION/LINFORD STREET (ALL LINES)
SW210 CLAPHAM JUNCTION TO READING
SW220 LATCHMERE JN TO KENSINGTON OLYMPIA

SECTION A - TEMPORARY SPEED RESTRICTIONS

(Until further notice unless otherwise specified)

Warning Boards and Indicators provided unless otherwise shown.

† Indicates that the Warning Boards and Indicators will be moved as the work progresses. Where two speeds are shown for a restriction e.g. $\frac{20}{40}$ the Rule Book Module SP, Section 4.3, (differential speed restrictions) applies.

Item No.	Location	Lines Affected	Mileage at or between	Restriction	Remarks
** REFLECTORISED WARNING BOARDS ARE APPROVED FOR USE ON ALL NETWORK RAIL LINES **					
<u>EA1010 LIVERPOOL STREET TO SEVEN KINGS</u>					
T2025/ 231261	Bethnal Green North Jn	-	Up Fast 1m 36ch	1m 31ch	20mph Track - Rail Defect - S&C (26/48) Network Rail Maintenance (Romford)
CHANGE EXISTING ESR TO TSR - CROSSING DEFECT ON TURNOUT FROM 2099B TO 2099A POINTS					
T2025/ 231262	Bethnal Green North Jn	-	Up Suburban 1m 36ch	1m 31ch	20mph Track - Rail Defect - S&C (26/48) Network Rail Maintenance (Romford)
CHANGE EXISTING ESR TO TSR - CROSSING DEFECT ON TURNOUT FROM 2099B TO 2099A POINTS					
T2025/ 230371	Romford and Harold Wood	Down Main	-	13m 5ch	14m 21ch 50mph Track - Other (26/45) Network Rail Maintenance (Romford)
50MPH ESR AT GIDEA PARK BEING CONVERTED TO TSR FROM 4/2/26 TILL 22/4/26. THIS IS FOR BAD TRACK CONDITION ON THE DOWN MAIN					
<u>EA1011 SEVEN KINGS TO IPSWICH</u>					
T2025/ 230371	Romford and Harold Wood	Down Main	-	13m 5ch	14m 21ch 50mph Track - Other (26/45) Network Rail Maintenance (Romford)
50MPH ESR AT GIDEA PARK BEING CONVERTED TO TSR FROM 4/2/26 TILL 22/4/26. THIS IS FOR BAD TRACK CONDITION ON THE DOWN MAIN					
<u>EA1160 BETHNAL GREEN EAST JN TO BISHOPS STORTFORD</u>					
T2025/ 231261	Bethnal Green North Jn	-	Up Fast 1m 36ch	1m 31ch	20mph Track - Rail Defect - S&C (26/48) Network Rail Maintenance (Romford)

CHANGE EXISTING ESR TO TSR - CROSSING DEFECT ON TURNOUT FROM 2099B TO 2099A POINTS

SECTION A - TEMPORARY SPEED RESTRICTIONS

Item No.	Location	Lines Affected		Mileage at or between			Restriction	Remarks
EA1160 BETHNAL GREEN EAST JN TO BISHOPS STORTFORD - Continued								
T2025/ 231262	Bethnal Green North Jn	-	Up Suburban	1m	36ch	1m	31ch	20mph Track - Rail Defect - S&C (26/48) Network Rail Maintenance (Romford)
CHANGE EXISTING ESR TO TSR - CROSSING DEFECT ON TURNOUT FROM 2099B TO 2099A POINTS								
T2025/ 230061	Coppermill Jn	-	Up Cambridge	5m	72ch	5m	42ch	0mph 20mph Track - Alignment (26/44) Network Rail Maintenance (Tottenham)
T2025/ 225792	Coppermill Jn	Down Temple Mills	-	6m	45ch	7m	10ch	20mph Track - Alignment (25/22) Network Rail Maintenance (Tottenham)
T2023/ 201420	Spellbrook LC (CCTV) and Bishops Stortford L/End	Down Cambridge	-	29m	49ch	29m	62ch	45mph Safety - Signal Sighting/Braking (23/14) Network Rail Maintenance (Tottenham)
T2023/ 201410	Bishops Stortford L/End and Spellbrook LC (CCTV)	-	Up Cambridge	29m	66ch	29m	60ch	50mph Safety - Signal Sighting/Braking (23/14) Network Rail Maintenance (Tottenham)
EA1170 HACKNEY DOWNS NORTH JN TO ENFIELD TOWN								
T2025/ 231261	Bethnal Green North Jn	-	Up Fast	1m	36ch	1m	31ch	20mph Track - Rail Defect - S&C (26/48) Network Rail Maintenance (Romford)

CHANGE EXISTING ESR TO TSR - CROSSING DEFECT ON TURNOUT FROM 2099B TO 2099A POINTS

SECTION A - TEMPORARY SPEED RESTRICTIONS

Item No.	Location	Lines Affected	Mileage at or between	Restriction	Remarks
EA1170 HACKNEY DOWNS NORTH JN TO ENFIELD TOWN - Continued					
T2025/ 231262	Bethnal Green North Jn	-	Up Suburban	1m 36ch 1m 31ch	20mph Track - Rail Defect - S&C (26/48) Network Rail Maintenance (Romford)
CHANGE EXISTING ESR TO TSR - CROSSING DEFECT ON TURNOUT FROM 2099B TO 2099A POINTS					
T2025/ 230061	Coppermill Jn	-	Up Cambridge	5m 72ch 5m 42ch	0mph 20mph Track - Alignment (26/44) Network Rail Maintenance (Tottenham)
T2025/ 225792	Coppermill Jn	Down Temple Mills	-	6m 45ch 7m 10ch	20mph Track - Alignment (25/22) Network Rail Maintenance (Tottenham)
EA1180 READING LANE JN TO NAVARINO ROAD JN (GRAHAM ROAD CURVE)					
T2025/ 231262	Bethnal Green North Jn	-	Up Suburban	1m 36ch 1m 31ch	20mph Track - Rail Defect - S&C (26/48) Network Rail Maintenance (Romford)
CHANGE EXISTING ESR TO TSR - CROSSING DEFECT ON TURNOUT FROM 2099B TO 2099A POINTS					
T2025/ 231261	Bethnal Green North Jn	-	Up Fast	1m 36ch 1m 31ch	20mph Track - Rail Defect - S&C (26/48) Network Rail Maintenance (Romford)
CHANGE EXISTING ESR TO TSR - CROSSING DEFECT ON TURNOUT FROM 2099B TO 2099A POINTS					
EA1280 STRATFORD CENTRAL JN EAST TO COPPERMILL JN					
T2011/ 83945	Stratford Central Jn West and Temple Mills East Jn	Down Temple Mills	-	3m 79ch 4m 10ch	20mph Safety - Signal Sighting/Braking (12/50) Major Projects & Investment

The warning board situated on the Up (Temple Mills) line at 04 miles 43 chains applies to trains proceeding on the Down (Temple Mills) line (Up Direction). The temporary speed restriction equipment for trains travelling in the Up direction on the Down (Temple Mills) line between 04 miles 10 chains and 03m 79 chains is situated to the right of the track.

SECTION A - TEMPORARY SPEED RESTRICTIONS

Item No.	Location	Lines Affected	Mileage at or between	Restriction	Remarks
<u>EA1280 STRATFORD CENTRAL JN EAST TO COPPERMILL JN - Continued</u>					
T2025/ 230061	Coppermill Jn	- Up Cambridge	5m 72ch 5m 42ch	0mph 20mph	Track - Alignment (26/44) Network Rail Maintenance (Tottenham)
T2025/ 225792	Coppermill Jn	Down Temple Mills	- 6m 45ch 7m 10ch	20mph	Track - Alignment (25/22) Network Rail Maintenance (Tottenham)
<u>EA1325 HIGHBURY & ISLINGTON / DALSTON WEST CURVE</u>					
T2026/ 232173	New Cross	Down Fast -	4m 43ch 4m 60ch	30mph	Track - Wet Bed (26/01) Network Rail Kent (London Bridge)
<u>EA1380 FENCHURCH STREET TO SHOEBURYNESS</u>					
T2025/ 227271	Benfleet	Down Main	- 29m 32ch 29m 36ch	50mph 60mph	Safety - Level Crossing Sighting (25/29) Network Rail Maintenance (Romford)
F/CROSSING PLANNED TO BE REMOVED					
<u>EA1390 BARKING TILBURY LINE JN EAST TO PITSEA VIA TILBURY</u>					
T2025/ 229383	Tilbury Town and East Tilbury	Down Tilbury	- 24m 28ch 24m 58ch	45mph	Track - Other (25/38) Network Rail Maintenance (Romford)
T2025/ 229411	East Tilbury and Tilbury Town	- Up Tilbury	24m 58ch 24m 28ch	45mph	Track - Other (25/38) Network Rail Maintenance (Romford)

SECTION B - ENGINEERING ARRANGEMENTS.

At or Between	Lines Affected	Remarks
---------------	----------------	---------

Normally, signals are used to mark possession protection limits. Where points have to be used, this will be signified by the suffix "pts".

Detonator protection for possessions arranged under Rule Book Module T3 must normally be placed at 400 metres beyond the protecting signal (or points or through crossings beyond the protecting signal) at the start of the possession and 400 metres on the approach to the signal (or points or through crossings) at the exit from the possession. Where this distance cannot be obtained, the detonator protection must be placed at the greatest distance possible from the signal (or points or through crossings) concerned.

Where detonator protection has to be placed at less than the required 400 metres beyond the possession protecting signal (or points or through crossings) at the start of the possession or protection has to be placed at less than the required 400 metres on the approach to the signal (or points or through crossings) beyond the possession, then this will be indicated by a # symbol following the signal or points number quoted in the PROTECTION LIMITS.

EA1010 LIVERPOOL STREET TO SEVEN KINGS**SATURDAY 11 APRIL**

Ref. No. P2026/4176884 Possession Manager Network Operations Anglia

Item 1	Liverpool Street	Platforms 5-12 Possession	0110 SAT	to	0430 SAT	Track Maintenance 0m0ch and 5m40ch W2026/11497195 Litter / Graffiti Clearance 0m0ch and 0m40ch W2026/11877589 OHL Work (Ground Level) 3m27ch and 3m40ch W2026/11378497
	Liverpool Street and Bow Jn	Down and Up Main Possession	0110 SAT	to	0430 SAT	
	Bethnal Green East Jn and Cambridge Heath	Down and Up Fast Possession	0110 SAT	to	0430 SAT	
	Liverpool Street	Platforms 13-17 Possession	0110 SAT	to	0430 SAT	
	Liverpool Street and Forest Gate Jn	Down and Up Electric Possession	0110 SAT	to	0430 SAT	
	Bow Jn	Up Stratford Down Possession	0110 SAT	to	0430 SAT	
	Pudding Mill Lane	CRL Eastbound Possession	0110 SAT	to	0430 SAT	
		CRL Westbound Possession	0110 SAT	to	0430 SAT	

PROTECTION LIMITS

Down Main: Buffer Stops Platforms 5-12 to L229#

Up Main: L228# to Buffer Stops Platforms 5-12

Down Fast: Approach L127#

Up Fast: Beyond L126 #

Down Electric: Buffer Stops Platforms 13-17 to L2165B# pts

Up Electric: L2166B pts to Buffer Stops Platforms 13-17

Up Stratford Down: Beyond L235

CRL Eastbound: Beyond L233

CRL Westbound: Beyond L243

SECTION B - ENGINEERING ARRANGEMENTS.

At or Between	Lines Affected	Remarks
---------------	----------------	---------

EA1010 LIVERPOOL STREET TO SEVEN KINGS - Continued

ITEM 1 CONTINUED

TRAFFIC REMARKS

WA SERVICES TO TRAVEL OVER THE DOWN AND UP SUBURBAN BETWEEN HACKNEY DOWNS NORTH JN AND PLATFORMS 1-4 AT LIVERPOOL STREET FROM 0110 TO 0430 SAT

TOCS TO BID FOR LINE CHANGES

NO TRAINS TO BE STABLED IN PLATFORMS 11-17 AT LIVERPOOL STREET FROM 0110 TO 0430 SAT
 TRAINS TO BE STABLED AS REQUIRED IN PLATFORMS 5-10 AT LIVERPOOL STREET FROM 0110 TO 0430 SAT

SATURDAY 11 APRIL

Ref. No. P2026/4234209 Possession Manager Anglia IMDM Romford

Item 2	Bow Jn and Stratford Central Jn West Carpenters Road South Jn and Carpenters Road North Jn Bow Midland	Down and Up Temple Mills Line Blockage (Between Trains)+Detonators Carpenters Road Curve Line Blockage (Between Trains)+Detonators All Sidings Possession	0130 SAT	to SAT	0530 SAT	Patrolling 2m70ch and 3m70ch W2026/11497021 S&T Maintenance 2m70ch and 3m70ch W2026/11762356 Point Heater Maintenance 3m30ch and 3m70ch W2026/11770024
--------	--	---	----------	--------	----------	--

PROTECTION LIMITS

Down Temple Mills: L2119 pts to Fixed Diamond Crossing on Approach L2148A pts
 Up Temple Mills: L2147 pts to L2121 pts
 Carpenters Road Curve: Approach NL1292

SATURDAY 11 APRIL

Ref. No. P2026/4265596 Possession Manager Elizabeth Line Maintenance

Item 3	Westbourne Park Jn and Abbey Wood Elizabeth Line	CRL Eastbound/Line 6 Protected Path	0050 SAT	to SAT	0150 SAT	
	Abbey Wood Elizabeth Line and Westbourne Park Jn	CRL Westbound Protected Path	0050 SAT	to SAT	0150 SAT	
	Stepney Green Junction and Pudding Mill Lane	Eastbound Protected Path	0050 SAT	to SAT	0150 SAT	
	Pudding Mill Lane and Stepney Green Junction	Westbound Protected Path	0050 SAT	to SAT	0150 SAT	

GENERAL REMARKS

Tunnel Ventilation System proof Testing

SECTION B - ENGINEERING ARRANGEMENTS.

At or Between	Lines Affected	Remarks
---------------	----------------	---------

EA1010 LIVERPOOL STREET TO SEVEN KINGS - Continued**SATURDAY 11 APRIL**

Ref. No. P2026/4175831 Possession Manager Anglia IMDM Romford

Item 4	Ilford L/End and Shenfield L/End Jn	Down Main Possession	0130 SAT	to	0430 SAT	Track Maintenance 7m30ch and 19m55ch W2026/11547192
	Shenfield L/End Jn and Ilford L/End	Up Electric Possession	0130 SAT	to	0430 SAT	

PROTECTION LIMITS

Down Main: L345# to L2248B pts

Up Electric: L512# to L362#

TRAFFIC REMARKS

DOWN MAIN LINE SERVICES TO TRAVEL OVER THE DOWN PASSENGER AVOIDING/DOWN ELECTRIC BETWEEN ILFORD AND SHENFIELD L/END JN

UP ELECTRIC LINE SERVICES TO TRAVEL OVER THE UP MAIN/UP PASSENGER AVOIDING BETWEEN SHENFIELD L/END JN AND FOREST GATE JN

SUNDAY 12 APRIL

Ref. No. P2026/4234214 Possession Manager Anglia IMDM Romford

Item 5	Bow Midland and Temple Mills East Jn	Down and Up Temple Mills Possession	0115 SUN	to	0545 SUN	Track Maintenance 3m60ch and 4m20ch W2026/11497335
	Channelsea South Jn and Stratford Central Jn West	Down and Up Channelsea Curve Possession	0115 SUN	to	0545 SUN	
	Stratford and Maryland	Platform 10A/Avoiding Line Possession	0115 SUN	to	0545 SUN	

PROTECTION LIMITS

Down Temple Mills: L2140# pts to S701#

Up Temple Mills: S700# to L250#

Down Channelsea Curve: Beyond L269#

Up Channelsea Curve: Approach NL651 pts

Platform 10A (Stratford)/Avoiding Line (Stratford): Approach L295#

SUNDAY 12 APRIL

Ref. No. P2026/4234215 Possession Manager Anglia IMDM Romford

Item 6	Stratford L/End and Manor Park	Down and Up Main Possession	0115 SUN	to	0545 SUN	Track Maintenance 3m50ch and 6m30ch W2026/11497029
	Stratford and Maryland	Avoiding Line Possession	0115 SUN	to	0545 SUN	
	Stratford L/End and Manor Park	Down and Up Electric Possession	0115 SUN	to	0545 SUN	

SECTION B - ENGINEERING ARRANGEMENTS.

At or Between	Lines Affected	Remarks
<u>EA1010 LIVERPOOL STREET TO SEVEN KINGS - Continued</u>		
<u>ITEM 6 CONTINUED</u>		
Forest Gate Jn and Woodgrange Park Jn	Down and Up Branch Possession	0115 to 0545 SUN SUN
Manor Park and Forest Gate Jn	Up Passenger Avoiding Possession	0115 to 0545 SUN SUN

PROTECTION LIMITS

Down Main: L2133A# pts to L329#
 Up Main: L356# to L254#
 Avoiding Line (Stratford): Beyond L295#
 Down Electric: L257# to L331#
 Up Electric: L352# to L256#
 Down Branch: Approach L909#
 Up Branch: Beyond L334#
 Up Passenger Avoiding (Ilford): Beyond L354#

SUNDAY 12 to MONDAY 13 APRIL

Ref. No. P2026/4166597 Possession Manager Network Operations Anglia

Item 7	Liverpool Street Platforms 1-4 Possession	0040 to 0400 SUN MON	Station Work 0m0ch and 0m75ch W2026/11309507
	Liverpool Street and Bethnal Green West Jn	Down and Up Suburban Possession	0040 to 0400 SUN MON
			Tunnel Work 0m0ch and 0m75ch W2026/11902705 Track Maintenance 0m0ch and 0m75ch W2026/11497025

ISOLATION OF ELECTRICAL SECTIONS

0040 SUN TO 0400 MON: 305A,306
 ISOLATION REF...MAX1A/GEI

PROTECTION LIMITS

Down Suburban: Buffer Stops Platforms 1-4 to L2083B pts
 Up Suburban: L2080B pts to Buffer Stops Platforms 1-4

TRAFFIC REMARKS

TRAINS TO TRAVEL OVER MAIN / ELECTRIC LINES BETWEEN BETHNAL GREEN WEST JN AND LIVERPOOL STREET

NO ACCESS TO/FROM PLATFORMS 1-4 AT LIVERPOOL STREET FROM 0040 SUN TO 0400 MON

NO TRAINS TO STABLE IN PLATFORMS 1-4 AT LIVERPOOL STREET
 TRAINS TO STABLE IN PLATFORMS 5-17 AT LIVERPOOL STREET
 ELIZABETH LINE SERVICES REQUIRE ONE PLATFORM AT LIVERPOOL STREET (HIGH LEVEL) FOR LATE/EARLY SERVICES

CD Structures: Liverpool Street Roof

SECTION B - ENGINEERING ARRANGEMENTS.

	At or Between	Lines Affected			Remarks
<u>EA1010 LIVERPOOL STREET TO SEVEN KINGS - Continued</u>					
MONDAY 13 APRIL					
Ref. No.	P2026/4234216	Possession Manager	Network Operations Anglia		
Item	Forest Gate Jn and Shenfield L/End Jn	Down and Up Main Possession	0140 MON	to 0425 MON	Track Maintenance 6m20ch and 19m70ch W2026/11497207 Survey Work 6m20ch and 9m0ch W2026/11866195 Station Work 9m13ch and 9m35ch W2026/11880952 Station Work 13m34ch and 13m50ch W2026/11847879 Station Work 14m60ch and 19m70ch W2026/11877785
	Manor Park and Ilford L/End	Down Passenger Avoiding Possession	0140 MON	to 0425 MON	
	Shenfield L/End and Shenfield L/End Jn	Up Passenger Loop Possession	0140 MON	to 0425 MON	
	Forest Gate Jn and Shenfield L/End Jn	Down and Up Electric Possession	0140 MON	to 0425 MON	
	Gidea Park	Stabling Lines 1-4 Possession	0140 MON	to 0425 MON	
	Ilford L/End and Forest Gate Jn	Up Passenger Avoiding Possession	0140 MON	to 0425 MON	
	Chadwell Heath	Turnback Line Possession	0140 MON	to 0425 MON	
	Gidea Park	Turnback Line Possession	0140 MON	to 0425 MON	

ISOLATION OF ELECTRICAL SECTIONS

0140 MON TO 0425 MON: 329C,330A
ISOLATION REF...GEI-09

PROTECTION LIMITS

Down Main/Down Passenger Avoiding: L321 to L489#
Up Main: L514# to L340#
Up Passenger Loop (Shenfield): Beyond L510#
Down Electric/Stabling Lines 1-4 (Gidea Park): L323# to L491#
Up Electric: L512# to L338#
Up Passenger Avoiding: Approach L336#
Turnback Line (Chadwell Heath): To Buffer Stops
Turnback Line (Gidea Park): To Buffer Stops

TRAFFIC REMARKS

NO ACCESS TO/FROM ILFORD DEPOT OR GIDEA PARK CS

MONDAY 13 APRIL

Ref. No.	P2026/4357952	Possession Manager	Aureos Rail		
Item	Ilford Depot	4 Ley Street Sidings Possession	0730 MON	to 1730 MON	Major Projects 7m63ch and 7m73ch W2026/11856054

ISOLATION OF ELECTRICAL SECTIONS

0730 MON TO 1730 MON: 361YY
ISOLATION REF...GEI-10

SECTION B - ENGINEERING ARRANGEMENTS.

	At or Between	Lines Affected			Remarks
<u>EA1010 LIVERPOOL STREET TO SEVEN KINGS - Continued</u>					
<u>ITEM 9 CONTINUED</u>					
TRAFFIC REMARKS					
DIESEL SHUNT MOVES PERMITTED(TO BE AGREED BETWEEN DEPOT YARD CONTROLLER AND PICOS)					
GENERAL REMARKS					
NON DISRUPTIVE REQUEST - LEY ST SIDING NO.4 ALREADY UNDER OLE PERMANENTLY EARTHED SECTION AS PART OF LEY ST DEPOT WASH ROAD AND APRON ROAD CONSTRUCTION WORKS					
TUESDAY 14 APRIL					
Ref. No.	P2026/4176995		Possession Manager		Anglia IMDM Romford
Item 10	Liverpool Street	Platforms 13-17 Possession	0005 TUE	to TUE	0450 TUE
	Liverpool Street and Pudding Mill Lane	Down and Up Electric Possession	0005 TUE	to TUE	0045 TUE
	Bow Jn and Gas Factory Jn	Up Stratford Down Possession	0005 TUE	to TUE	0450 TUE
	Liverpool Street and Forest Gate Jn	Down and Up Electric Possession	0045 TUE	to TUE	0450 TUE
	Pudding Mill Lane	CRL Eastbound Possession	0045 TUE	to TUE	0450 TUE
		CRL Westbound Possession	0045 TUE	to TUE	0450 TUE
	Liverpool Street	Platforms 5-12 Possession	0110 TUE	to TUE	0425 TUE
	Liverpool Street and Stratford	Down and Up Main Possession	0110 TUE	to TUE	0425 TUE
	Bethnal Green East Jn and Cambridge Heath	Down and Up Fast Possession	0110 TUE	to TUE	0425 TUE
	Bow Jn and Bow Midland	Down Temple Mills Possession	0110 TUE	to TUE	0425 TUE
	Stratford Central Jn West and Bow Jn	Up Temple Mills Possession	0110 TUE	to TUE	0425 TUE
	Liverpool Street	Platforms 1-4 Possession	0125 TUE	to TUE	0425 TUE
	Liverpool Street and Cambridge Heath	Down and Up Suburban Possession	0125 TUE	to TUE	0425 TUE
Track Maintenance 0m0ch and 5m40ch W2026/11497487 Litter / Graffiti Clearance 0m0ch and 0m40ch W2026/11877593 Litter / Graffiti Clearance 0m0ch and 0m40ch W2026/11877591					

SECTION B - ENGINEERING ARRANGEMENTS.

At or Between	Lines Affected	Remarks
---------------	----------------	---------

EA1010 LIVERPOOL STREET TO SEVEN KINGS - Continued

ITEM 10 CONTINUED

PROTECTION LIMITS

0005 TO 0045 TUE

Down Electric: Buffer Stops Platforms 13-17 to L2135 pts

Up Electric: L2129 pts to Buffer Stops Platforms 13-17

Up Stratford Down: Approach L235

0045 TO 0450 TUE

Down Electric: Buffer Stops Platforms 13-17 to L2165B pts

Up Electric: L2166B pts to Buffer Stops Platforms 13-17

Up Stratford Down: Approach L235

CRL Eastbound: Beyond L233#

CRL Westbound: Beyond L243#

0110 TO 0425 TUE

Down Main: Buffer Stops Platforms 5-12 to L2149B pts

Up Main: L2153 pts to Buffer Stops Platforms 5-12

Down Fast: Approach L123#

Up Fast: Beyond L122#

Down Temple Mills: Approach L2127B pts

Up Temple Mills: Beyond L2147 pts

0125 TO 0425 TUE

Down Suburban: Buffer Stops Platforms 1-4 to L121#

Up Suburban: L120# to Buffer Stops Platforms 1-4

TRAFFIC REMARKS

GE SERVICES TO TRAVEL OVER THE DOWN AND UP MAIN BETWEEN PLATFORMS 5-12 AT LIVERPOOL STREET AND MARYLAND EAST CROSSOVERS FROM 0005 TO 0045 TUE

GE SERVICES TO TRAVEL OVER THE DOWN AND UP MAIN BETWEEN PLATFORMS 5-12 AT LIVERPOOL STREET AND FOREST GATE JN FROM 0045 TO 0110 AND 0425 TO 0450 TUE

WA SERVICES TO TRAVEL OVER THE DOWN AND UP SUBURBAN BETWEEN HACKNEY DOWNS NORTH JN AND PLATFORMS 1-4 AT LIVERPOOL STREET FROM 0110 TO 0125 TUE

ACCESS TO/FROM BOW MIDLAND AVAILABLE OVER THE DOWN TEMPLE MILLS BI-DIRECTIONAL LINE TOCS TO BID FOR LINE CHANGES

ACCESS AVAILABLE TO/FROM CENTRAL OPERATING SECTION UNTIL 0045 TUE

NO TRAINS TO BE STABLED IN PLATFORMS 13-17 AT LIVERPOOL STREET FROM 0005 TO 0450 TUE

TRAINS TO BE STABLED AS REQUIRED IN PLATFORMS 5-12 AT LIVERPOOL STREET FROM 0110 TO 0425 TUE

TRAINS TO BE STABLED AS REQUIRED IN PLATFORMS 1-4 AT LIVERPOOL STREET FROM 0125 TO 0425 TUE

TUESDAY 14 APRIL

Ref. No. P2026/4175849 Possession Manager Network Operations Anglia

Item 11	Forest Gate Jn and Ilford Depot L/End Jn	Down and Up Electric Possession	0010 to 0425 TUE TUE	Track Maintenance 5m70ch and 7m35ch W2026/11497575 Station Work 5m75ch and 6m28ch W2026/11848994
	Manor Park and Ilford L/End	Down Passenger Avoiding Possession	0010 to 0425 TUE TUE	
	Ilford L/End and Forest Gate Jn	Up Passenger Avoiding Possession	0010 to 0425 TUE TUE	

SECTION B - ENGINEERING ARRANGEMENTS.

At or Between	Lines Affected	Remarks
<u>EA1010 LIVERPOOL STREET TO SEVEN KINGS - Continued</u>		
<u>ITEM 11 CONTINUED</u>		

PROTECTION LIMITS

Down Electric: L2167 pts to L353
 Up Electric: L372# to Fixed Diamond Crossing on Approach L2168 pts
 Down Passenger Avoiding: Beyond L2173 pts
 Up Passenger Avoiding: Beyond L2181 pts

TRAFFIC REMARKS

ELECTRIC LINE SERVICES TO TRAVEL OVER THE DOWN AND UP MAIN BETWEEN STRATFORD C/END JN AND ILFORD DEPOT L/END JN
 SERVICES TO/FROM THAMESIDE TO TRAVEL OVER THE ELECTRIC LINES TO/FROM FOREST GATE JN
 ACCESS TO ILFORD DEPOT AVAILABLE VIA L/END JN

TUESDAY 14 APRIL

Ref. No. P2026/4357968 Possession Manager Aureos Rail

Item 12	Ilford Depot	4 Ley Street Sidings Possession	0730 TUE	to	1730 TUE	Major Projects 7m63ch and 7m73ch W2026/11856055
---------	--------------	---------------------------------	----------	----	----------	---

ISOLATION OF ELECTRICAL SECTIONS

0730 TUE TO 1730 TUE: 361YY
 ISOLATION REF...GEI-11

TRAFFIC REMARKS

DIESEL SHUNT MOVES PERMITTED(TO BE AGREED BETWEEN DEPOT YARD CONTROLLER AND PICOS)

GENERAL REMARKS

NON DISRUPTIVE REQUEST - LEY ST SIDING NO.4 ALREADY UNDER OLE PERMANENTLY EARTHED SECTION AS PART OF LEY ST DEPOT WASH ROAD AND APRON ROAD CONSTRUCTION WORKS

WEDNESDAY 15 APRIL

Ref. No. P2026/4177031 Possession Manager Anglia IMDM Romford

Item 13	Liverpool Street	Platforms 13-17 Possession	0005 WED	to	0450 WED	Track Maintenance 0m0ch and 4m50ch W2026/11497409 OHL Work 0m0ch and 3m5ch W2026/11769815 S&C Grinding Train 0m20ch and 1m20ch W2026/11500492
	Liverpool Street and Pudding Mill Lane	Down and Up Electric Possession	0005 WED	to	0045 WED	
	Bow Jn and Gas Factory Jn	Up Stratford Down Possession	0005 WED	to	0450 WED	
	Liverpool Street and Maryland East Crossovers	Down and Up Electric Possession	0045 WED	to	0450 WED	
	Pudding Mill Lane	CRL Eastbound Possession	0045 WED	to	0450 WED	
		CRL Westbound Possession	0045 WED	to	0450 WED	

SECTION B - ENGINEERING ARRANGEMENTS.

At or Between	Lines Affected	Remarks
<u>EA1010 LIVERPOOL STREET TO SEVEN KINGS - Continued</u>		
<u>ITEM 13 CONTINUED</u>		
Liverpool Street	Platforms 5-12 Possession	0110 to 0420 WED WED
Liverpool Street and Stratford	Down and Up Main Possession	0110 to 0420 WED WED
Bethnal Green East Jn and Cambridge Heath Bow Jn and Bow Midland	Down and Up Fast Possession Down Temple Mills Possession	0110 to 0420 WED WED 0110 to 0420 WED WED
Stratford Central Jn West and Bow Jn Liverpool Street	Up Temple Mills Possession Platforms 1-4 Possession	0110 to 0420 WED WED 0125 to 0420 WED WED
Liverpool Street and Cambridge Heath	Down and Up Suburban Possession	0125 to 0420 WED WED
Cambridge Heath and Hackney Downs	Down and Up Suburban BLOCKED To A/C Electric Trains Down and Up Fast BLOCKED To A/C Electric Trains	0125 to 0355 WED WED 0125 to 0355 WED WED
Reading Lane Jn and Navarino Road Jn	Graham Road Curve BLOCKED To A/C Electric Trains	0125 to 0355 WED WED

ISOLATION OF ELECTRICAL SECTIONS

0125 WED TO 0355 WED: 301,302,303,304,305,306,309,310,311,312,313,314,315,316
ISOLATION REF...GEI-02

SECTION B - ENGINEERING ARRANGEMENTS.

At or Between	Lines Affected	Remarks
<u>EA1010 LIVERPOOL STREET TO SEVEN KINGS - Continued</u>		
<u>ITEM 13 CONTINUED</u>		

PROTECTION LIMITS

0005 TO 0045 WED

Down Electric: Buffer Stops Platforms 13-17 to L2135 pts

Up Electric: L2129 pts to Buffer Stops Platforms 13-17

Up Stratford Down: Approach UR518

0045 TO 0450 WED

Down Electric: Buffer Stops Platforms 13-17 to L2161B pts

Up Electric: L2163B pts to Buffer Stops Platforms 13-17

Up Stratford Down: Approach UR518

CRL Eastbound: Beyond L233

CRL Westbound: Beyond L243

0110 TO 0420 WED

Down Main: Buffer Stops Platforms 5-12 to L2149B pts

Up Main: L2153 pts to Buffer Stops Platforms 5-12

Down Fast: Approach L123#

Up Fast: Beyond L122#

Down Temple Mills: Approach L2127B pts

Up Temple Mills: Beyond L2147 pts

0125 TO 0420 WED

Down Suburban: Buffer Stops Platforms 1-4 to L121#

Up Suburban: L120# to Buffer Stops Platforms 1-4

TRAFFIC REMARKS

GE SERVICES TO TRAVEL OVER THE DOWN AND UP MAIN BETWEEN PLATFORMS 5-12 AT LIVERPOOL STREET AND MARYLAND EAST CROSSOVERS FROM 0005 TO 0110 AND 0420 TO 0450 WED

WA SERVICES TO TRAVEL OVER THE DOWN AND UP SUBURBAN BETWEEN HACKNEY DOWNS NORTH JN AND PLATFORMS 1-4 AT LIVERPOOL STREET FROM 0110 TO 0125 WED

ACCESS TO/FROM BOW MIDLAND AVAILABLE OVER THE DOWN TEMPLE MILLS BI-DIRECTIONAL LINE TOCS TO BID FOR LINE CHANGES

ACCESS AVAILABLE TO/FROM CENTRAL OPERATING SECTION UNTIL 0045 WED

NO TRAINS TO BE STABLED IN PLATFORMS 13-17 AT LIVERPOOL STREET FROM 0005 TO 0450 WED
 TRAINS TO BE STABLED AS REQUIRED IN PLATFORMS 5-12 AT LIVERPOOL STREET FROM 0110 TO 0420 WED WITH PANTOGRAPHS LOWERED

TRAINS TO BE STABLED AS REQUIRED IN PLATFORMS 1-4 AT LIVERPOOL STREET FROM 0125 TO 0420 WED WITH PANTOGRAPHS LOWERED

GENERAL REMARKS

W/11500492 S&C GRINDING TRAIN IN USE OTM879231

POSSESSION TO BE TAKEN AROUND S&C GRINDING TRAIN AT L83 SIGNAL ON THE DOWN MAIN

POSSESSION TO BE GIVEN UP AROUND S&C GRINDING TRAIN AT L83 SIGNAL ON THE DOWN MAIN

INCLUDES ADDITIONAL WORKSITE MILEAGE OF 00M 20CH TO 01M 30CH ON THE BGK

SECTION B - ENGINEERING ARRANGEMENTS.

	At or Between	Lines Affected	Remarks		
<u>EA1010 LIVERPOOL STREET TO SEVEN KINGS - Continued</u>					
WEDNESDAY 15 APRIL					
Ref. No.	P2026/4175856	Possession Manager	Anglia IMDM Romford		
Item 14	Maryland East Crossovers and Romford L/End Jn	Down and Up Main Possession	0035 WED	to 0505 WED	Track Maintenance 4m60ch and 11m75ch W2026/11497738
	Manor Park and Ilford L/End	Down Passenger Avoiding Possession	0035 WED	to 0505 WED	Move Materials 5m15ch and 9m0ch W2026/11887933
	Ilford L/End and Forest Gate Jn	Up Passenger Avoiding Possession	0035 WED	to 0505 WED	

ISOLATION OF ELECTRICAL SECTIONS

0035 WED TO 0505 WED: 323,324
ISOLATION REF...GEI-18

PROTECTION LIMITS

Down Main: L2160A pts to L2216B pts
Up Main: L2215B pts to L2161A pts
Down Passenger Avoiding: Approach L341#
Up Passenger Avoiding: Approach L336#

TRAFFIC REMARKS

MAIN LINE SERVICES TO TRAVEL OVER THE DOWN AND UP ELECTRIC BETWEEN MARYLAND EAST CROSSOVERS AND GIDEA PARK C/END JN

ACCESS AVAILABLE TO/FROM ROMFORD SIDINGS

WEDNESDAY 15 APRIL

Ref. No.	P2026/4357971	Possession Manager	Aureos Rail		
Item 15	Ilford Depot	4 Ley Street Sidings Possession	0730 WED	to 1730 WED	Major Projects 7m63ch and 7m73ch W2026/11856092

ISOLATION OF ELECTRICAL SECTIONS

0730 WED TO 1730 WED; 361YY
ISOLATION REF...GEI-12

TRAFFIC REMARKS

DIESEL SHUNT MOVES PERMITTED(TO BE AGREED BETWEEN DEPOT YARD CONTROLLER AND PICOS)

GENERAL REMARKS

NON DISRUPTIVE REQUEST - LEY ST SIDING NO.4 ALREADY UNDER OLE PERMANENTLY EARTHED SECTION AS PART OF LEY ST DEPOT WASH ROAD AND APRON ROAD CONSTRUCTION WORKS

SECTION B - ENGINEERING ARRANGEMENTS.

	At or Between	Lines Affected			Remarks
<u>EA1010 LIVERPOOL STREET TO SEVEN KINGS - Continued</u>					
THURSDAY 16 APRIL					
Ref. No.	P2026/4177032		Possession Manager	Anglia IMDM Romford	
Item 16	Liverpool Street	Platforms 13-17 Possession	0005 THU	to THU	0450 THU
	Liverpool Street and Pudding Mill Lane	Down and Up Electric Possession	0005 THU	to THU	0045 THU
	Bow Jn and Gas Factory Jn	Up Stratford Down Possession	0005 THU	to THU	0450 THU
	Liverpool Street and Forest Gate Jn	Down and Up Electric Possession	0045 THU	to THU	0450 THU
	Pudding Mill Lane	CRL Eastbound Possession	0045 THU	to THU	0450 THU
		CRL Westbound Possession	0045 THU	to THU	0450 THU
	Liverpool Street	Platforms 5-12 Possession	0110 THU	to THU	0425 THU
	Liverpool Street and Bethnal Green East Jn	Down and Up Main Possession	0110 THU	to THU	0425 THU
	Liverpool Street	Platforms 1-4 Possession	0125 THU	to THU	0425 THU
	Liverpool Street and Cambridge Heath	Down and Up Suburban Possession	0125 THU	to THU	0425 THU

Track Maintenance
0m0ch and 5m40ch
W2026/11497500
Litter / Graffiti Clearance
0m0ch and 0m40ch
W2026/11877595
OHL Work
0m0ch and 3m5ch
W2026/11770037
Mobile Maintenance Train
3m70ch and 5m40ch
W2026/11890449

ISOLATION OF ELECTRICAL SECTIONS

0125 THU TO 0355 THU: 301,302,303,304,305,306,309,310
ISOLATION REF...GEI-03

PROTECTION LIMITS

0005 TO 0045 THU

Down Electric: Buffer Stops Platforms 13-17 to L2135 pts

Up Electric: L2129 pts to Buffer Stops Platforms 13-17

Up Stratford Down: Approach UR518

0045 TO 0450 THU

Down Electric: Buffer Stops Platforms 13-17 to L2165B pts

Up Electric: L2166B pts to Buffer Stops Platforms 13-17

Up Stratford Down: Approach UR518

CRL Eastbound: Beyond L233#

CRL Westbound: Beyond L243#

0110 TO 0425 THU

Down Main: Buffer Stops Platforms 5-12 to L93

Up Main: L92 to Buffer Stops Platforms 5-12

0125 TO 0425 THU

Down Suburban: Buffer Stops Platforms 1-4 to L125#

Up Suburban: L124# to Buffer Stops Platforms 1-4

SECTION B - ENGINEERING ARRANGEMENTS.

At or Between	Lines Affected	Remarks
<u>EA1010 LIVERPOOL STREET TO SEVEN KINGS - Continued</u>		
<u>ITEM 16 CONTINUED</u>		

TRAFFIC REMARKS

GE SERVICES TO TRAVEL OVER THE DOWN AND UP MAIN BETWEEN PLATFORMS 5-12 AT LIVERPOOL STREET AND MARYLAND EAST CROSSOVERS FROM 0005 TO 0045 THU
 GE SERVICES TO TRAVEL OVER THE DOWN AND UP MAIN BETWEEN PLATFORMS 5-12 AT LIVERPOOL STREET AND FOREST GATE JN FROM 0045 TO 0110 AND 0425 TO 0450 THU
 WA SERVICES TO TRAVEL OVER THE DOWN AND UP SUBURBAN BETWEEN HACKNEY DOWNS NORTH JN AND PLATFORMS 1-4 AT LIVERPOOL STREET FROM 0110 TO 0125 THU

TOCS TO BID FOR LINE CHANGES
 ACCESS AVAILABLE TO/FROM CENTRAL OPERATING SECTION UNTIL 0045 THU

NO TRAINS TO BE STABLED IN PLATFORMS 13-17 AT LIVERPOOL STREET FROM 0005 TO 0450 THU
 TRAINS TO BE STABLED AS REQUIRED IN PLATFORMS 5-12 AT LIVERPOOL STREET STREET FROM 0110 TO 0425 THU WITH PANTOGRAPHS LOWERED
 TRAINS TO BE STABLED AS REQUIRED IN PLATFORMS 1-4 AT LIVERPOOL STREET FROM 0125 TO 0425 THU WITH PANTOGRAPHS LOWERED

GENERAL REMARKS

W/11890449 MOBILE MAINTENANCE TRAIN 6U86 WORKING IN POSSESSION OTM930624
 POSSESSION TO BE TAKEN AROUND MOBILE MAINTENANCE TRAIN (6U86) AT L293 SIGNAL ON THE DOWN ELECTRIC
 POSSESSION TO BE GIVEN UP AROUND MOBILE MAINTENANCE TRAIN (6U86) AT L293 SIGNAL ON THE DOWN ELECTRIC
 LINE BLOCKAGES MAY BE REQUIRED FOR OPERATION OF SIDEWALLS ACCESS/EGRESS PROTECTION OF STAFF

THURSDAY 16 APRIL

Ref. No. P2026/4175979 Possession Manager Network Operations Anglia

Item 17	Forest Gate Jn and Ilford Depot C/End Jn	Down and Up Electric Possession	0040 THU	to THU	0425 THU	Track Maintenance 5m70ch and 8m10ch W2026/11497650 Survey Work 5m70ch and 8m10ch W2026/11866097
	Manor Park and Ilford L/End	Down Passenger Avoiding Possession	0040 THU	to THU	0425 THU	
	Ilford L/End and Forest Gate Jn	Up Passenger Avoiding Possession	0040 THU	to THU	0425 THU	

PROTECTION LIMITS

Down Electric: L2167 pts to L357#
 Up Electric: L388# to Fixed Diamond Crossing on Approach L2168 pts
 Down Passenger Avoiding: Beyond L2173# pts
 Up Passenger Avoiding: Beyond L2181# pts

TRAFFIC REMARKS

ELECTRIC LINE SERVICES TO TRAVEL OVER THE DOWN AND UP MAIN BETWEEN STRATFORD C/END JN AND ROMFORD L/END JN
 SERVICES TO/FROM THAMESIDE TO TRAVEL OVER THE ELECTRIC LINES TO/FROM FOREST GATE JN
 NO ACCESS TO ILFORD DEPOT VIA L/END JN FROM 0040 TO 0425 THU
 TRAINS TO DIVERT VIA ILFORD DEPOT COUNTRY END

SECTION B - ENGINEERING ARRANGEMENTS.

At or Between	Lines Affected	Remarks
---------------	----------------	---------

EA1010 LIVERPOOL STREET TO SEVEN KINGS - Continued**THURSDAY 16 APRIL**

Ref. No. P2026/4357955 Possession Manager Aureos Rail

Item 18	Ilford Depot	4 Ley Street Sidings Possession	0730 THU	to	1730 THU	Major Projects 7m63ch and 7m73ch W2026/11856015
---------	--------------	---------------------------------	----------	----	----------	---

ISOLATION OF ELECTRICAL SECTIONS0730 THU TO 1730 THU: 361YY
ISOLATION REF...GEI-13**TRAFFIC REMARKS**

DIESEL SHUNT MOVES PERMITTED(TO BE AGREED BETWEEN DEPOT YARD CONTROLLER AND PICOS)

GENERAL REMARKS

NON DISRUPTIVE REQUEST - LEY ST SIDING NO.4 ALREADY UNDER OLE PERMANENTLY EARTHED SECTION AS PART OF LEY ST DEPOT WASH ROAD AND APRON ROAD CONSTRUCTION WORKS

THURSDAY 16 APRIL

Ref. No. P2026/4175905 Repeated item, please see details under route EA1011

Item 36

FRIDAY 17 APRIL

Ref. No. P2026/4177037 Possession Manager Anglia IMDM Romford

Item 19	Liverpool Street	Platforms 13-17 Possession	0005 FRI	to	0450 FRI	Track Maintenance 0m0ch and 4m50ch W2026/11497564 Litter / Graffiti Clearance 0m0ch and 0m40ch W2026/11877596 OHL Work 0m0ch and 3m5ch W2026/11770093
	Liverpool Street and Pudding Mill Lane	Down and Up Electric Possession	0005 FRI	to	0045 FRI	
	Bow Jn and Gas Factory Jn	Up Stratford Down Possession	0005 FRI	to	0450 FRI	
	Liverpool Street and Maryland East Crossovers	Down and Up Electric Possession	0045 FRI	to	0450 FRI	
	Pudding Mill Lane	CRL Eastbound Possession	0045 FRI	to	0450 FRI	
		CRL Westbound Possession	0045 FRI	to	0450 FRI	
	Liverpool Street	Platforms 5-12 Possession	0110 FRI	to	0400 FRI	
	Liverpool Street and Bethnal Green East Jn	Down and Up Main Possession	0110 FRI	to	0400 FRI	
	Liverpool Street	Platforms 1-4 Possession	0125 FRI	to	0335 FRI	

SECTION B - ENGINEERING ARRANGEMENTS.

At or Between	Lines Affected	Remarks
---------------	----------------	---------

EA1010 LIVERPOOL STREET TO SEVEN KINGS - Continued

ITEM 19 CONTINUED

Liverpool Street and Cambridge Heath	Down and Up Suburban Possession	0125 to 0335 FRI to FRI
---	------------------------------------	----------------------------

ISOLATION OF ELECTRICAL SECTIONS

0005 FRI TO 0450 FRI: 301,302,309,310
ISOLATION REF...GEI-04

PROTECTION LIMITS

0005 TO 0045 FRI
Down Electric: Buffer Stops Platforms 13-17 to L2135 pts
Up Electric: L2129 pts to Buffer Stops Platforms 13-17
Up Stratford Down: Approach UR518

0045 TO 0450 FRI
Down Electric: Buffer Stops Platforms 13-17 to L2161B pts
Up Electric: L2163B pts to Buffer Stops Platforms 13-17
Up Stratford Down: Approach UR518
CRL Eastbound: Beyond L233
CRL Westbound: Beyond L243

0110 TO 0400 FRI
Down Main: Buffer Stops Platforms 5-12 to L93
Up Main: L92 to Buffer Stops Platforms 5-12

0125 TO 0335 FRI
Down Suburban: Buffer Stops Platforms 1-4 to L121#
Up Suburban: L120# to Buffer Stops Platforms 1-4

TRAFFIC REMARKS

GE SERVICES TO TRAVEL OVER THE DOWN AND UP MAIN BETWEEN PLATFORMS 5-12 AT LIVERPOOL STREET AND MARYLAND EAST CROSSOVERS FROM 0005 TO 0110 AND 0400 TO 0450 FRI
WA SERVICES TO TRAVEL OVER THE DOWN AND UP SUBURBAN BETWEEN HACKNEY DOWNS NORTH JN AND PLATFORMS 1-4 AT LIVERPOOL STREET FROM 0110 TO 0125 FRI

STANSTED AIRPORT ECS TO RUN VIA STRATFORD/BOW JN AND MAIN LINES TO PLATFORMS 1-4 AT LIVERPOOL STREET
TOCS TO BID FOR LINE CHANGES
ACCESS AVAILABLE TO/FROM CENTRAL OPERATING SECTION UNTIL 0045 FRI

NO TRAINS TO BE STABLED IN PLATFORMS 13-17 AT LIVERPOOL STREET FROM 0005 TO 0450 FRI
TRAINS TO BE STABLED AS REQUIRED IN PLATFORMS 5-12 AT LIVERPOOL STREET FROM 0110 TO 0400 FRI
TRAINS TO BE STABLED AS REQUIRED IN PLATFORMS 1-4 AT LIVERPOOL STREET FROM 0125 TO 0335 FRI
UNIT TO FORM 1B98 TO STABLE AS REQUIRED IN PLATFORMS 1-4 AT LIVERPOOL STREET FROM 0125 TO 0335 FRI

FRIDAY 17 APRIL

Ref. No. P2026/4175901 Possession Manager Network Operations Anglia

Item	Maryland East Crossovers and Romford L/End Jn	Down and Up Main Possession	0035 to 0505 FRI to FRI	Track Maintenance 4m60ch and 11m75ch W2026/11497700
------	--	--------------------------------	----------------------------	---

SECTION B - ENGINEERING ARRANGEMENTS.

At or Between	Lines Affected	Remarks
<u>EA1010 LIVERPOOL STREET TO SEVEN KINGS - Continued</u>		
<u>ITEM 20 CONTINUED</u>		
Manor Park and Ilford L/End	Down Passenger Avoiding Possession	0035 to 0505 FRI FRI Mobile Maintenance Train 8m45ch and 10m0ch W2026/11890544
Ilford L/End and Forest Gate Jn	Up Passenger Avoiding Possession	0035 to 0505 FRI FRI Station Work 9m53ch and 11m0ch W2026/11878144

ISOLATION OF ELECTRICAL SECTIONS

0035 FRI TO 0505 FRI: 367,368,6303A
ISOLATION REF...GEI-15

PROTECTION LIMITS

Down Main: L2160A pts to L2216B pts
Up Main: L2215 pts to L2161A pts
Down Passenger Avoiding: Approach L341
Up Passenger Avoiding: Approach L336

TRAFFIC REMARKS

MAIN LINE SERVICES TO TRAVEL OVER THE DOWN AND UP ELECTRIC BETWEEN MARYLAND EAST CROSSOVERS AND GIDEA PARK C/END JN

ACCESS AVAILABLE TO/FROM ROMFORD SIDINGS

GENERAL REMARKS

W/11890544 MOBILE MAINTENANCE TRAIN 6U86 WORKING IN POSSESSION OTM930626
POSSESSION TO BE TAKEN AROUND MOBILE MAINTENANCE TRAIN (6U86) AT L369 SIGNAL ON THE DOWN MAIN
POSSESSION TO BE GIVEN UP AROUND MOBILE MAINTENANCE TRAIN (6U86) AT L379 SIGNAL ON THE DOWN MAIN
LINE BLOCKAGES MAY BE REQUIRED FOR OPERATION OF SIDEWALLS ACCESS/EGRESS PROTECTION OF STAFF

FRIDAY 17 APRIL

Ref. No. P2026/4357920 Possession Manager Aureos Rail

Item 21	Ilford Depot	4 Ley Street Sidings Possession	0730 to 1730 FRI FRI	Major Projects 7m63ch and 7m73ch W2026/11856093
---------	--------------	---------------------------------	----------------------	---

ISOLATION OF ELECTRICAL SECTIONS

0730 FRI TO 1730 FRI: 361YY
ISOLATION REF...GEI-14

TRAFFIC REMARKS

DIESEL SHUNT MOVES PERMITTED(TO BE AGREED BETWEEN DEPOT YARD CONTROLLER AND PICOS)

GENERAL REMARKS

NON DISRUPTIVE REQUEST - LEY ST SIDING NO.4 ALREADY UNDER OLE PERMANENTLY EARTHED SECTION AS PART OF LEY ST DEPOT WASH ROAD AND APRON ROAD CONSTRUCTION WORKS

SECTION B - ENGINEERING ARRANGEMENTS.

At or Between	Lines Affected	Remarks
---------------	----------------	---------

EA1011 SEVEN KINGS TO IPSWICH**SATURDAY 11 APRIL**

Ref. No. P2026/4175831 Repeated item, please see details under route EA1010

Item 4

SUNDAY 12 APRIL

Ref. No. P2026/4323729 Possession Manager Anglia IMDM Romford

Item 22	Harold Wood and Chelmsford L/End	Down and Up Main Possession	0130 SUN	to	0635 SUN	OHL Work 19m10ch and 29m0ch W2026/11769491 S&T Maintenance 20m70ch and 22m0ch W2026/11769485
	Shenfield and Billericay L/End	Down and Up Southend Possession	0130 SUN	to	0635 SUN	
	Shenfield	Platforms 1-3 and Up Passenger Loop Possession	0130 SUN	to	0635 SUN	
	Ingatestone	Down Passenger Loop Possession	0130 SUN	to	0635 SUN	
	Shenfield and Mountnessing Jn	Southend Loop Possession	0130 SUN	to	0635 SUN	

ISOLATION OF ELECTRICAL SECTIONS0130 SUN TO 0635 SUN: 329AD,330G,331,332,333,334
ISOLATION REF...GEI-05**PROTECTION LIMITS**Down Main/Down Passenger Loop (Ingatestone): L449 to L711
Up Main: L756# to L480

Down Southend: Approach L523

Up Southend/Platform 1 (Shenfield)/Up Passenger Loop (Shenfield): Beyond L562

Southend Loop: Beyond L517

GENERAL REMARKS

W/11769491 INCLUDES ADDITIONAL WORKSITE MILEAGE OF 20M 20CH TO 21M 20CH ON THE SOUTHEND LOOP

MONDAY 13 APRIL

Ref. No. P2026/4234216 Repeated item, please see details under route EA1010

Item 8

TUESDAY 14 APRIL

Ref. No. P2026/4175848 Possession Manager Network Operations Anglia

Item 32	Seven Kings and Romford L/End Jn	Down and Up Electric Possession	0025 TUE	to	0130 TUE	Track Maintenance 8m10ch and 20m20ch W2026/11497528
	Chadwell Heath	Turnback Line Possession	0025 TUE	to	0500 TUE	

SECTION B - ENGINEERING ARRANGEMENTS.

At or Between	Lines Affected	Remarks
<u>EA1011 SEVEN KINGS TO IPSWICH - Continued</u>		
<u>ITEM 32 CONTINUED</u>		
Ilford Depot L/End Jn and Shenfield C/End	Down and Up Electric Possession	0130 to 0500 TUE TUE
Gidea Park	Stabling Lines 1-4 Possession	0130 to 0500 TUE TUE
Shenfield	Platforms 4-5 Possession	0130 to 0500 TUE TUE
Shenfield C/End and Mountnessing Jn	Southend Loop Possession	0130 to 0500 TUE TUE
Gidea Park	Turnback Line Possession	0130 to 0500 TUE TUE
Shenfield	Bay Line/Platform 6 Possession	0130 to 0500 TUE TUE
	Stabling Sidings 1-3 Sidings Possession	0130 to 0500 TUE TUE

Station Work
9m1ch and 10m60ch
W2026/11878134

ISOLATION OF ELECTRICAL SECTIONS

0025 TUE TO 0500 TUE: 365AC,366B,6304A
ISOLATION REF...GEI-16

PROTECTION LIMITS

0025 TO 0130 TUE
Down Electric: L365 to L2218B pts
Up Electric: L2217B pts to L396
Turnback Line (Chadwell Heath): To Buffer Stops

0130 TO 0500 TUE

Down Electric/Stabling Lines 1-4 (Gidea Park)/Southend Loop: L355 #to L2294 pts
Southend Loop/Up Electric: L2294 pts to L374
Turnback Line (Chadwell Heath): To Buffer Stops
Turnback Line (Gidea Park): To Buffer Stops
Bay Line/Platform 6 (Shenfield): To Buffer Stops Platform 6 Shenfield

TRAFFIC REMARKS

ELECTRIC LINE SERVICES TO TRAVEL OVER THE DOWN AND UP MAIN BETWEEN STRATFORD C/END JN AND ROMFORD FROM 0025 TO 0130 TUE
ELECTRIC LINE SERVICES TO TRAVEL OVER THE DOWN AND UP MAIN BETWEEN STRATFORD C/END JN AND SHENFIELD FROM 0130 TO 0500 TUE
SOUTHEND LINE SERVICES TO TRAVEL OVER THE DOWN AND UP SOUTHEND LINES BETWEEN SHENFIELD AND MOUNTNESSING JN FROM 0430 TO 0500 TUE

ACCESS AVAILABLE TO/FROM ILFORD DEPOT AT L/END JN ONLY FROM 0130 TUE
NO ACCESS AVAILABLE TO/FROM GIDEA PARK STABLING LINES FROM 0130 TO 0500 TUE

ELIZABETH LINE TO STABLE TRAINS IN PLATFORM 1 AND THE UP PASSENGER LOOP AT SHENFIELD
ELIZABETH LINE TO STABLE ONE UNIT AT LIVERPOOL STREET

GENERAL REMARKS

W/11497528 INCLUDES ADDITIONAL WORKSITE MILEAGE OF 20M20CH TO 21M25CH ON THE SOUTHEND LOOP AND THE SSV

SECTION B - ENGINEERING ARRANGEMENTS.

At or Between	Lines Affected	Remarks
---------------	----------------	---------

EA1011 SEVEN KINGS TO IPSWICH - Continued

WEDNESDAY 15 APRIL

Ref. No. P2026/4175856 Repeated item, please see details under route EA1010

Item
14

WEDNESDAY 15 APRIL

Ref. No. P2026/4175836 Possession Manager Network Operations Anglia

Item 35	Romford L/End Jn and Shenfield Jn	Down and Up Main Possession	0040 to 0505 WED WED	Track Maintenance 12m20ch and 20m25ch W2026/11497750
	Romford and Upminster	Upminster Branch Possession	0040 to 0505 WED WED	Tamping 0m0ch and 3m30ch W2026/11498324
	Shenfield and Mountnessing Jn	Down and Up Southend Possession	0040 to 0505 WED WED	Station Work 13m30ch and 13m55ch W2026/11877845
	Shenfield	Platforms 1-3 and Up Passenger Loop Possession	0040 to 0505 WED WED	Station Work 20m5ch and 20m25ch W2026/11757197
	Chadwell Heath and Romford L/End Jn	Down and Up Main BLOCKED To A/C Electric Trains	0040 to 0505 WED WED	

ISOLATION OF ELECTRICAL SECTIONS

0040 WED TO 0505 WED: 327,328,6303B
ISOLATION REF...GEI-17

PROTECTION LIMITS

Down Main: L2217A pts to L2283B pts
Up Main: L2284B pts to L2216A pts
Upminster Branch: Buffer Stops Romford to Buffer Stops Upminster
Down Southend: Approach L519
Up Southend/Platform 1 (Shenfield)/Up Passenger Loop (Shenfield): Beyond L556

TRAFFIC REMARKS

MAIN LINE SERVICES TO TRAVEL OVER THE DOWN AND UP ELECTRIC BETWEEN ROMFORD L/END JN AND SHENFIELD
SOUTHEND LINE SERVICES TO TRAVEL OVER THE SOUTHEND LOOP BETWEEN SHENFIELD AND MOUNTNESSING JN

ACCESS AVAILABLE TO/FROM ROMFORD SIDINGS

PANTOGRAPHS TO BE LOWERED ON ALL STABLED TRAINS IN ROMFORD PLATFORM 1

ELIZABETH LINE TO STABLE TRAINS IN PLATFORMS 5-6 AT SHENFIELD

GENERAL REMARKS

W/11498324 TAMPER IN USE OTM879108
LINE BLOCKAGE MAY BE REQUIRED FOR SET UP AND PACKING AWAY OF OTM

W/11497750 INCLUDES ADDITIONAL WORKSITE MILEAGE OF 0M00CH TO 3M00CH ON THE ROU

SECTION B - ENGINEERING ARRANGEMENTS.

	At or Between	Lines Affected	Remarks		
<u>EA1011 SEVEN KINGS TO IPSWICH - Continued</u>					
THURSDAY 16 APRIL					
Ref. No.	P2026/4175905	Possession Manager	Anglia IMDM Romford		
Item 36	Seven Kings and Romford L/End Jn Chadwell Heath	Down and Up Electric Possession Turnback Line Possession	0025 THU	to 0130 THU	Track Maintenance 8m70ch and 14m65ch W2026/11497674
	Seven Kings and Harold Wood	Down and Up Electric Possession	0025 THU	to 0500 THU	
	Gidea Park	Stabling Lines 1-4 Possession	0130 THU	to 0500 THU	
		Turnback Line Possession	0130 THU	to 0500 THU	

PROTECTION LIMITS

0025 TO 0130 THU

Down Electric: L365 to L2218B pts

Up Electric: L2217B pts to L396

Turnback Line (Chadwell Heath): To Buffer Stops

0130 TO 0500 THU

Down Electric/Stabling Lines 1-4 (Gidea Park): L365 to L447

Up Electric: L478# to L396

Turnback Line (Chadwell Heath): To Buffer Stops

Turnback Line (Gidea Park): To Buffer Stops

TRAFFIC REMARKS

ELECTRIC LINE SERVICES TO TRAVEL OVER THE DOWN AND UP MAIN BETWEEN STRATFORD C/END JN AND ROMFORD FROM 0025 TO 0130 THU

ELECTRIC LINE SERVICES TO TRAVEL OVER THE DOWN AND UP MAIN BETWEEN STRATFORD C/END JN AND SHENFIELD L/END JN FROM 0130 TO 0500 THU

ACCESS AVAILABLE TO/FROM ILFORD DEPOT AT C/END JN

NO ACCESS AVAILABLE TO/FROM GIDEA PARK STABLING LINES FROM 0130 TO 0500 THU

ELIZABETH LINE TO STABLE ONE UNIT AT LIVERPOOL STREET

THURSDAY 16 APRIL

Ref. No.	P2026/4175977	Possession Manager	Anglia IMDM Romford		
Item 37	Harold Wood and Shenfield L/End Jn Harold Wood and Shenfield C/End	Down and Up Electric Possession Down and Up Electric Possession	0025 THU	to 0115 THU	Track Maintenance 15m10ch and 20m20ch W2026/11497680
	Shenfield	Platforms 4-5 Possession	0115 THU	to 0500 THU	

SECTION B - ENGINEERING ARRANGEMENTS.

At or Between	Lines Affected	Remarks
<u>EA1011 SEVEN KINGS TO IPSWICH - Continued</u>		
<u>ITEM 37 CONTINUED</u>		
Shenfield C/End and Mountnessing Jn	Southend Loop Possession	0115 to 0500 THU THU
Shenfield	Bay Line/Platform 6 Possession	0115 to 0500 THU THU
	Stabling Sidings 1-3 Sidings Possession	0115 to 0500 THU THU

PROTECTION LIMITS

0025 TO 0115 THU

Down Electric: L447# to L491

Up Electric: L2250B pts to L478#

0115 TO 0500 THU

Down Electric/Southend Loop: L447# to L2294 pts

Southend Loop/Up Electric: L2294 pts to L478#

Bay Line/Platform 6 (Shenfield): To Buffer Stops Platform 6 Shenfield

TRAFFIC REMARKS

ELECTRIC LINE SERVICES TO TRAVEL OVER DOWN AND UP MAIN BETWEEN GIDEA PARK C/END JN AND SHENFIELD L/END FROM 0025 TO 0115 THU

ELECTRIC LINE SERVICES TO TRAVEL OVER DOWN AND UP MAIN BETWEEN GIDEA PARK C/END JN AND SHENFIELD FROM 0115 TO 0500 THU

SOUTHEND LINE SERVICES TO TRAVEL OVER THE DOWN AND UP SOUTHEND LINES BETWEEN SHENFIELD AND MOUNTNESSING JN FROM 0115 TO 0500 THU

ELIZABETH LINE TO STABLE TRAINS IN PLATFORM 1 AND THE UP PASSENGER LOOP AT SHENFIELD

GENERAL REMARKS

W/11497680

INCLUDES ADDITIONAL WORKSITE MILEAGE OF 20M20CH TO 21M25CH ON THE SOUTHEND LOOP

FRIDAY 17 APRIL

Ref. No. P2026/4175901 Repeated item, please see details under route EA1010

Item
20

FRIDAY 17 APRIL

Ref. No. P2026/4175835 Possession Manager Anglia IMDM Romford

Item 39	Romford L/End Jn and Shenfield Jn	Down and Up Main Possession	0040 to 0505 FRI FRI	Track Maintenance 12m20ch and 20m45ch W2026/11497952 S&C Grinding Train 19m60ch and 20m30ch W2026/11500481
	Romford and Upminster	Upminster Branch Possession	0040 to 0505 FRI FRI	
	Shenfield and Mountnessing Jn	Down and Up Southend Possession	0040 to 0505 FRI FRI	
	Shenfield	Platforms 1-3 and Up Passenger Loop Possession	0040 to 0505 FRI FRI	

SECTION B - ENGINEERING ARRANGEMENTS.

At or Between	Lines Affected	Remarks
<u>EA1011 SEVEN KINGS TO IPSWICH - Continued</u>		
<u>ITEM 39 CONTINUED</u>		

PROTECTION LIMITS

Down Main: L2217A pts to L2283B pts

Up Main: L2284B pts to L2216A pts

Upminster Branch: Buffer Stops Romford to Buffer Stops Upminster

Down Southend: Approach L519

Up Southend/Platform 1 (Shenfield)/Up Passenger Loop (Shenfield): Beyond L556

TRAFFIC REMARKS

MAIN LINE SERVICES TO TRAVEL OVER THE DOWN AND UP ELECTRIC BETWEEN ROMFORD L/END JN AND SHENFIELD

SOUTHEND LINE SERVICES TO TRAVEL OVER THE SOUTHEND LOOP BETWEEN SHENFIELD AND MOUNTNESSING JN

ACCESS AVAILABLE TO/FROM ROMFORD SIDINGS

ELIZABETH LINE TO STABLE TRAINS IN PLATFORMS 5-6 AT SHENFIELD

GENERAL REMARKS

W/11497952 INCLUDES ADDITIONAL WORKSITE MILEAGE OF 0M00CH TO 3M00CH ON THE ROU

W/11500481 S&C GRINDING TRAIN IN USE OTM879233

POSSESSION TO BE TAKEN AROUND S&C GRINDING TRAIN AT L534 SIGNAL ON THE UP MAIN

POSSESSION TO BE GIVEN UP AROUND S&C GRINDING TRAIN AT L524 SIGNAL ON THE UP PASSENGER LOOP

W/11500481 AND W/11497952 INCLUDES ADDITIONAL WORKSITE MILEAGE OF 20M 25CH TO 21M 00CH ON THE SSV

EA1040 ROMFORD TO UPMINSTER

TUESDAY 14 APRIL

Ref. No. P2026/4236628 Possession Manager Anglia IMDM Romford

Item	Romford	Upminster Branch	0040	to	0505	Tamping 0m0ch and 3m30ch W2026/11498451
57	and Upminster	Possession	TUE		TUE	

PROTECTION LIMITS

Upminster Branch: Buffer Stops Romford to Buffer Stops Upminster

GENERAL REMARKS

W/11498451 TAMPER IN USE OTM879107

LINE BLOCKAGE MAY BE REQUIRED FOR SET UP AND PACKING AWAY OF OTM

WEDNESDAY 15 APRIL

Ref. No. P2026/4175836 Repeated item, please see details under route EA1011

Item
35

SECTION B - ENGINEERING ARRANGEMENTS.

At or Between	Lines Affected	Remarks
---------------	----------------	---------

EA1160 BETHNAL GREEN EAST JN TO BISHOPS STORTFORD**SATURDAY 11 APRIL**

Ref. No. P2026/4176884 Repeated item, please see details under route EA1010

Item 1

SATURDAY 11 APRIL

Ref. No. P2026/4147083 Possession Manager Anglia IMDM Tottenham Hale

Item 92	Bethnal Green East Jn and Hackney Downs	Down and Up Fast Line Blockage	0830 SAT	to	1030 SAT	Patrolling 1m40ch and 2m67ch W2026/11165893
---------	---	--------------------------------	----------	----	----------	---

PROTECTION LIMITS

Down Fast: L2091 pts to L147

Up Fast: L142 to L102

TRAFFIC REMARKS

SERVICES TO TRAVEL OVER THE DOWN AND UP SUBURBAN BETWEEN BETHNAL GREEN WEST JN AND HACKNEY DOWNS NORTH JN

Maintenance: Patrolling

SATURDAY 11 APRIL

Ref. No. P2026/4367579 Possession Manager Anglia IMDM Tottenham Hale

Item 93	Clapton and Tottenham South Jn	Down and Up Cambridge Line Blockage (Between Trains)	0100 SAT	to	0600 SAT	P & D Maintenance 4m20ch and 5m30ch W2026/11869535 Patrolling 6m44ch and 7m49ch W2026/11165888
	Temple Mills West Jn and Coppermill Jn	Down and Up Temple Mills Line Blockage (Between Trains)	0100 SAT	to	0600 SAT	
	Meridian Water and Lea Bridge Jn	Lea Valley Reversible Line Blockage (Between Trains)	0100 SAT	to	0600 SAT	
	Clapton Jn and St. James Street	Down and Up Chingford Line Blockage (Between Trains)	0100 SAT	to	0600 SAT	

PROTECTION LIMITS

Down Cambridge: L165 to L1011

Up Cambridge: L1012 to L164

Down Temple Mills: Beyond L1001

Up Temple Mills: Approach L1006

Lea Valley Reversible: L2524 pts to Buffer Stops Meridian Waters

Down Chingford: Approach L1413

Up Chingford: Beyond L1412

SECTION B - ENGINEERING ARRANGEMENTS.

	At or Between	Lines Affected			Remarks
EA1160 BETHNAL GREEN EAST JN TO BISHOPS STORTFORD - Continued					
SATURDAY 11 APRIL					
Ref. No.	P2026/4353216		Possession Manager	Anglia IMDM Tottenham Hale	
Item 94	Harlow Town L/End and Spellbrook LC (CCTV)	Down and Up Cambridge Line Blockage + Disconnect	0055 SAT	to SAT	Drainage Inspection 22m48ch and 27m22ch W2026/11839904 Litter / Graffiti Clearance 22m49ch and 26m67ch W2026/11862516
	Harlow Town	Down Passenger Loop/Platform 4 (Harlow Town)	0055 SAT	to SAT	
	Harlow Mill	Down Goods Loop Line Blockage + Disconnect	0055 SAT	to SAT	
	Harlow Town	Up Passenger Loop/Platform 1 (Harlow Town)	0055 SAT	to SAT	
	Harlow Mill	Up Sidings Sidings Possession	0055 SAT	to SAT	
		Line Blockage + Disconnect			

PROTECTION LIMITS

Down Cambridge/Down Passenger Loop (Harlow Town)/Platform 4 (Harlow Town)/Down Good Loop (Harlow mill): L1101 to L1135

Up Cambridge/Up Passenger Loop (Harlow Town)/Platform 1 (Harlow Town): L1140 to L1108

SUNDAY 12 APRIL

Ref. No.	P2026/4363939		Possession Manager	Greater Anglia	
Item 95	Broxbourne	Down and Up Cambridge Line Blockage (Between Trains)	0035 SUN	to SUN	Station Work 17m11ch and 17m22ch W2026/11874299
		Down Passenger Loop/Platform 4 (Broxbourne)	0035 SUN	to SUN	
		Line Blockage (Between Trains)			
		Up Passenger Loop/Platform 1 (Broxbourne)	0035 SUN	to SUN	
		Line Blockage (Between Trains)			

PROTECTION LIMITS

Down Cambridge: L2560A pts to L1073

Up Cambridge: L2565B pts to L2559A pts

Down Passenger Loop/Platform 4(Broxbourne): L2560B pts to L1455

Up Passenger Loop/Platform 1(Broxbourne): L2565A pts to L1480

SUNDAY 12 APRIL

Ref. No.	P2026/4148683		Possession Manager	Anglia IMDM Tottenham Hale	
Item 96	Broxbourne Jn and Audley End	Down and Up Cambridge Possession	0105 SUN	to SUN	Off Track Work 20m20ch and 41m26ch W2026/11562549 Station Work 22m12ch and 23m3ch W2026/11801646
	Harlow Town	Down Passenger Loop/Platform 4 (Harlow Town)	0105 SUN	to SUN	
		Possession			

SECTION B - ENGINEERING ARRANGEMENTS.

At or Between	Lines Affected	Remarks
<u>EA1160 BETHNAL GREEN EAST JN TO BISHOPS STORTFORD - Continued</u>		
<u>ITEM 96 CONTINUED</u>		
Harlow Mill L/End and Harlow Mill	Down Goods Loop Possession	0105 to 0910 SUN SUN P & D Maintenance 22m35ch and 24m45ch W2026/11784108
Stansted Mountfitchet	Down Goods Loop Possession	0105 to 0910 SUN SUN Structures Examination 26m53ch and 28m5ch W2026/11699094
Stansted North Jn and Stansted East Jn	Up & Down Cambridge Chord Possession	0105 to 0910 SUN SUN OTM Ballast Regulator 27m35ch and 29m45ch W2026/11485133
Bishops Stortford C/End and Bishops Stortford L/End	Up Passenger Loop Possession	0105 to 0910 SUN SUN OHL Work (Maintenance) 28m5ch and 31m50ch W2026/11712064
Bishops Stortford	Platforms 1-3 Possession	0105 to 0910 SUN SUN S&C Grinding Train 30m13ch and 30m60ch W2026/11502377
Harlow Town	Up Passenger Loop/Platform 1 (Harlow Town) Possession	0105 to 0910 SUN SUN Patrolling 33m25ch and 34m34ch W2026/11165719
Stansted South Jn and Stansted Airport	Down Airport/Up & Down Airport/Up Arrival Down Possession	0105 to 0910 SUN SUN Track Maintenance 33m25ch and 41m26ch W2026/11737255
Stansted Airport and Stansted South Jn	Up Departure Down/Up & Down Airport/Up Airport Possession	0105 to 0910 SUN SUN Station Work 36m43ch and 37m1ch W2026/11872465
Stansted Airport	Platforms 1-3 Possession	0105 to 0910 SUN SUN
Bishops Stortford	Down and Up Sidings Sidings Possession	0105 to 0910 SUN SUN
Harlow Mill	Up Sidings Sidings Possession	0105 to 0910 SUN SUN

ISOLATION OF ELECTRICAL SECTIONS

0105 SUN TO 0840 SUN:415,416,417,418,437
ISOLATION REF...WA02. SEE IPF FOR DETAILS

PROTECTION LIMITS

Down Cambridge/Down Passenger Loop (Harlow Town)/Platform 4 (Harlow Town)/Down Goods Loop (Harlow Mill)/Down Goods Loop (Stansted Mountfitchet): L1083 to CA45
Up Cambridge/Up & Down Cambridge Chord/Up Passenger Loop (Bishop Stortford)/Platform 3 (Bishop Stortford)/Up Passenger Loop (Harlow Town)/Platform 1 (Harlow Town): CA44 to L1090
Down Airport/Up & Down Airport/Up Arrival Down/Platform 3 (Stansted Airport): To Buffer Stops Platform 3 Stansted Airport
Platforms 1-2 (Stansted Airport)/Up Departure Down/Up & Down Airport: From Buffer Stops Platforms 1-2 Stansted Airport

SECTION B - ENGINEERING ARRANGEMENTS.

At or Between	Lines Affected	Remarks
---------------	----------------	---------

EA1160 BETHNAL GREEN EAST JN TO BISHOPS STORTFORD - Continued

ITEM 96 CONTINUED

TRAFFIC REMARKS

RAIL REPLACEMENT ROAD SERVICE TO OPERATE BETWEEN BROXBOURNE AND AUDLEY END / STANSTED AIRPORT

ROAD TO BE OPEN AT OLD MEAD ROAD (ELSENHAM LC), ROYDON LC AND SAWBRIDGEWORTH LC

GA TO STABLE TRAINS AS REQUIRED IN PLATFORMS 1 AND 3 AT STANSTED AIRPORT WITH PANTOGRAPHS LOWERED BETWEEN 0105 SUN TO 0840 SUN

NO TRAINS TO BE STABLED IN PLATFORM 2 AT STANSTED AIRPORT

GA TO TURN TRAINS IN PLATFORM 1 (UP) AT AUDLEY END TO / FROM COUNTRY DIRECTION

PANTOGRAPHS TO BE LOWERED ON TRAINS STABLED AT BISHOPS STORTFORD AND CS BETWEEN 0105 SUN TO 0840 SUN

WA CYCLIC TYPE H
PATROLLING TYPE L

GENERAL REMARKS

W/11502377 S&C GRINDING TRAIN IN USE OTM879030
NO OTHER WORK WITHIN 5CH OF S&C GRINDING TRAIN

W/11485133 OTM BALLAST REGULATOR IN USE OTM876861
POSSESSION TO BE TAKEN AROUND BALLAST REGULATOR AT L1151 SIGNAL ON THE DOWN CAMBRIDGE
POSSESSION TO BE GIVEN UP AROUND BALLAST REGULATOR AT L1151 SIGNAL ON THE DOWN CAMBRIDGE

W/11712064 AND W/11465133 SPELLBROOK BARRIERS TO BE MANNED AS REQUIRED (TOTTENHAM TO SUPPLY STAFF)

W/11165719 INCLUDES ADDITIONAL WORKSITE MILEAGE OF 33M54CH TO 37M4CH ON THE TLA AND 0M00CH TO 0M49CH ON THE TEN

W/11737255 INCLUDES ADDITIONAL WORKSITE MILEAGE OF 34M26CH TO 36M67CH ON THE TLA AND 00M00CH TO 00M49CH ON THE TEN
TREES BARRIERS TO MANNED AS REQUIRED (TOTTENHAM DU TO SUPPLY STAFF)

MONDAY 13 APRIL

Ref. No. P2026/4367535 Possession Manager Anglia IMDM Tottenham Hale

Item 97	Clapton Jn and Tottenham South Jn	Down and Up Cambridge Line Blockage (Between Trains)	0100 to 0600 MON MON	P & D Maintenance 4m20ch and 5m30ch W2026/11869278
	Temple Mills West Jn and Coppermill Jn	Down and Up Temple Mills Line Blockage (Between Trains)	0100 to 0600 MON MON	
	Meridian Water and Lea Bridge Jn	Lea Valley Reversible Line Blockage (Between Trains)	0100 to 0600 MON MON	
	Clapton Jn and St. James Street	Down and Up Chingford Line Blockage (Between Trains)	0100 to 0600 MON MON	

SECTION B - ENGINEERING ARRANGEMENTS.

	At or Between	Lines Affected			Remarks
<u>EA1160 BETHNAL GREEN EAST JN TO BISHOPS STORTFORD - Continued</u>					
<u>ITEM 97 CONTINUED</u>					
PROTECTION LIMITS					
Down Cambridge: L165 to L1011					
Up Cambridge: L1012 to L164					
Down Temple Mills: Beyond L1001					
Up Temple Mills: Approach L1006					
Lea Valley Reversible: L2524 pts to Buffer Stops Meridian Waters					
Down Chingford: Approach L1413					
Up Chingford: Beyond L1412					
GENERAL REMARKS					
W/11869278 INCLUDES ADDITIONAL WORKSITE MILEAGE OF 6M 60CH TO 7M 14CH ON THE SDC AND 4M 38CH TO 5M 55CH ON THE CJC AND 6M50CH TO 7M49CH ON THE LVR					
MONDAY 13 to TUESDAY 14 APRIL					
Ref. No.	P2026/4177663		Possession Manager		Anglia IMDM Tottenham Hale
Item 98	Cambridge Heath and Cheshunt Jn	Down Fast/Down Cambridge Possession	2320 MON	to 0500 TUE	Remove Rail Defects 2m0ch and 13m20ch W2026/11724597
	Cheshunt Jn and Cambridge Heath	Up Cambridge/Up Fast Possession	2320 MON	to 0500 TUE	Structures Examination 2m0ch and 12m0ch W2026/11372318
	Clapton Jn and Chingford	Down and Up Chingford Possession	2320 MON	to 0400 TUE	Off Track Work 2m0ch and 13m20ch W2026/11505576
	Chingford	Platforms 1-3 Possession	2320 MON	to 0400 TUE	P & D Maintenance 2m0ch and 13m20ch W2026/11784111
	Ruckholt Rd Jn and Coppermill Jn	Down and Up Temple Mills Possession	2320 MON	to 0500 TUE	URFDO Inspections 2m0ch and 13m20ch W2026/11658488
	Temple Mills West Jn	Reception Line Possession	2320 MON	to 0500 TUE	Welding and Grinding 2m0ch and 13m30ch W2026/11772707
		Temple Mills Loop Possession	2320 MON	to 0500 TUE	Patrolling 2m45ch and 3m25ch W2026/11165984
	Lea Bridge Jn and Meridian Water	Lea Valley Reversible Possession	2320 MON	to 0500 TUE	Cable Work 3m60ch and 9m75ch W2026/11852096
	Tottenham South Jn and South Tottenham East Jn	Down and Up Tottenham South Curve Possession	2320 MON	to 0500 TUE	Patrolling 5m39ch and 5m45ch W2026/11165901
	Chingford	Carriage Sidings Sidings Possession	2350 MON	to 0400 TUE	OHL Work (Maintenance) 5m49ch and 7m60ch W2026/11691365
	London Fields and Rectory Road	Down Suburban/Down Southbury Possession	0200 TUE	to 0400 TUE	Station Work 5m60ch and 6m25ch W2026/11902554
	Rectory Road and London Fields	Up Southbury/Up Suburban Possession	0200 TUE	to 0400 TUE	Structures Work 6m60ch and 7m0ch W2026/11934389
	Reading Lane Jn and Navarino Road Jn	Graham Road Curve Possession	0200 TUE	to 0400 TUE	

SECTION B - ENGINEERING ARRANGEMENTS.

At or Between	Lines Affected	Remarks
<u>EA1160 BETHNAL GREEN EAST JN TO BISHOPS STORTFORD - Continued</u>		
<u>ITEM 98 CONTINUED</u>		
Clapton Jn and Chingford L/End	Down and Up Chingford Possession	0400 to 0500 TUE TUE

ISOLATION OF ELECTRICAL SECTIONS

2325 MON TO 0500 TUE:411,412,461,462,463

ISOLATION REF...WA04

PROTECTION LIMITS

2320 MON TO 0400 TUE

Down Fast/Down Cambridge: L123# to L1057#

Up Cambridge/Up Fast: L1056# to L122#

Down Chingford/Platforms 1-2 (Chingford): To Buffer Stops Platforms 1-2 Chingford

Platform 3 (Chingford)/Up Chingford: From Buffer Stops Platform 3 Chingford

Down Temple Mills: Beyond S713#

Up Temple Mills: Approach S712#

Reception Line: Beyond S717#

Temple Mills Loop: Beyond S715#

Lea Valley Reversible: To Buffer Stops Meridian Water

Down Tottenham South Curve: Approach S17#

Up Tottenham South Curve: Beyond L1004#

0200 TO 0400 TUE

Down Suburban/Down Southbury: L135# to L1305#

Up Southbury/Up Suburban: L1304# to L128#

Graham Road Curve: Approach NL1268#

0400 TO 0500 TUE

Down Fast/Down Cambridge: L123# to L1057#

Up Cambridge/Up Fast: L1056# to L122#

Down Chingford: Approach L1433#

Up Chingford: Beyond L1440#

Down Temple Mills: Beyond S713#

Up Temple Mills: Approach S712#

Reception Line: Beyond S717#

Temple Mills Loop: Beyond S715#

Lea Valley Reversible: To Buffer Stops Meridian Water

Down Tottenham South Curve: Approach S17#

Up Tottenham South Curve: Beyond L1004#

TRAFFIC REMARKS

FREIGHT SERVICES DIVERTED VIA SOUTH TOTTENHAM AND SEVEN SISTERS. PASSENGER SERVICES DIVERTED VIA RECTORY ROAD AND SEVEN SISTERS

ACCESS AVAILABLE TO ORIENT WAY CS VIA TEMPLE MILLS EAST JN FOR ECS

ROUTE VIA DUDDING HILL, KEW EAST, NEW KEW JN, BARNES AND CLAPHAM JN TO BE AVAILABLE

AMENDED TRAIN PLAN STRUCTURE:

RAIL REPLACEMENT BUS SERVICE IN OPERATION

ACCESS AVAILABLE TO/FROM TEMPLE MILLS LOOP VIA RUCKHOLT ROAD JN

SHUNTING AROUND CHINGFORD STATION PERMITTED UNTIL 2320 MON, AND SHUNTING AROUND CHINGFORD SIDINGS AREA PERMITTED UNTIL 2350 MON AND FROM 0400 TUE. TRAINS TO BE STABLED AS REQUIRED

NO TRAINS TO STABLE IN PLATFORMS 1-2 AT CHINGFORD

TRAINS TO STABLE IN PLATFORM 3 AT CHINGFORD

3 PLATFORMS TO BE AVAILABLE AT LIVERPOOL ST FOR OUTSTABLING FROM CHINGFORD CS

WA CYCLIC TYPE D

GENERAL REMARKS

SECTION B - ENGINEERING ARRANGEMENTS.

At or Between	Lines Affected	Remarks
<u>EA1160 BETHNAL GREEN EAST JN TO BISHOPS STORTFORD - Continued</u>		
<u>ITEM 98 CONTINUED</u>		

W/11505576 AND W/11658488 AND W/11724597 INCLUDES ADDITIONAL WORKSITE MILEAGE OF 4M37CH TO 10M33CH ON THE CJC

W/11784111 AND W/11772707
INCLUDES ADDITIONAL WORKSITE MILEAGE OF 4M38CH TO 10M33CH ON THE CJC
FAULT NUMBER 409137

TUESDAY 14 APRIL

Ref. No. P2026/4176995 Repeated item, please see details under route EA1010

Item
10

TUESDAY 14 APRIL

Ref. No. P2026/4367508 Possession Manager Anglia Works Delivery

Item 99	Cheshunt and Spellbrook LC (CCTV) Broxbourne	Down and Up Cambridge Possession	0100 TUE	to 0435 TUE	OHL Work 15m20ch and 27m22ch W2026/11871228 Patrolling 16m70ch and 18m5ch W2026/11165757 S&T Maintenance 21m61ch and 24m14ch W2026/11313425 Drainage Inspection 22m48ch and 27m22ch W2026/11839818
		Down Passenger Loop/Platform 4 (Broxbourne) Possession	0100 TUE	to 0435 TUE	
		Up Passenger Loop/Platform 1 (Broxbourne) Possession	0100 TUE	to 0435 TUE	
		Up Goods Loop Possession	0100 TUE	to 0435 TUE	
	Harlow Town	Down Passenger Loop/Platform 4 (Harlow Town) Possession	0100 TUE	to 0435 TUE	
	Harlow Mill	Down Goods Loop Possession	0100 TUE	to 0435 TUE	
	Harlow Town	Up Passenger Loop/Platform 1 (Harlow Town) Possession	0100 TUE	to 0435 TUE	
	Harlow Mill	Arrival Road Possession	0100 TUE	to 0435 TUE	
	Broxbourne Jn and Hertford East	Down and Up Hertford Possession	0100 TUE	to 0435 TUE	
	Hertford East	Platforms 1-2 Possession	0100 TUE	to 0435 TUE	
	Harlow Mill	Up Sidings Sidings Possession	0100 TUE	to 0435 TUE	

SECTION B - ENGINEERING ARRANGEMENTS.

At or Between	Lines Affected	Remarks
EA1160 BETHNAL GREEN EAST JN TO BISHOPS STORTFORD - Continued		
<u>ITEM 99 CONTINUED</u>		

PROTECTION LIMITS

Down Cambridge/Down Passenger Loop (Broxbourne)/Platform 4 (Broxbourne)/Down Passenger Loop (Harlow Town)/Platform 4 (Harlow Town)/Down Goods Loop (Harlow Mill): L1063# to L1135
 Up Cambridge/Up Passenger Loop (Harlow Town)/Platform 1 (Harlow Town)/Up Passenger Loop (Broxbourne)/Platform 1 (Broxbourne)/Up Goods Loop (Broxbourne): L1140 to L1064#
 Down Hertford/Platform 1 (Hertford East): To Buffer Stops Platform 1 Hertford East
 Platform 2 (Hertford East)/Up Hertford: From Buffer Stops Platform 2 Hertford East

GENERAL REMARKS

W/11871228 WHARF ROAD/ROYDON BARRIERS TO BE MANNED AS REQUIRED(AWD OHL TO SUPPLY STAFF)

W/11871228 INCLUDES ADDITIONAL WORKSITE MILEAGE OF 18M 38CH TO 24M 19CH ON THE HEB

TUESDAY 14 APRIL

Ref. No. P2026/4387983 Possession Manager Anglia IMDM Tottenham Hale

Item 100	Sawbridgeworth and Elsenham	Down and Up Cambridge Line Blockage + Disconnect	0055 TUE	to 0435 TUE	P-Way Maintenance 28m12ch and 34m53ch W2026/11927531
	Stansted Mountfitchet	Down Goods Loop Line Blockage + Disconnect	0055 TUE	to 0435 TUE	
	Stansted North Jn and Stansted East Jn	Up & Down Cambridge Chord Line Blockage + Disconnect	0055 TUE	to 0435 TUE	
	Bishops Stortford	Platform 3/Up Passenger Loop Line Blockage + Disconnect	0055 TUE	to 0435 TUE	
	Stansted South Jn and Stansted Airport	Down Airport/Up & Down Airport/Up Arrival Down Line Blockage + Disconnect	0055 TUE	to 0435 TUE	
		Up Departure Down/Up & Down Airport/Up Airport Line Blockage + Disconnect	0055 TUE	to 0435 TUE	
	Stansted Airport	Platforms 1-3 Line Blockage + Disconnect	0055 TUE	to 0435 TUE	

PROTECTION LIMITS

Down Cambridge/Down Goods Loop (Stansted Mountfitchet): L1139 to L1187
 Up Cambridge/Up & Down Cambridge Chord/Platform 3(Bishop Stortford)/Up Passenger Loop (Bishops Stortford): L1188 to L1142
 Down Airport/Up & Down Airport/Up Arrival Down/Platform 3 (Stansted Airport): To Buffer Stops Platform 3 Stansted Airport
 Platforms 1&2 (Stansted Airport)/Up Departure Down/Up & Down Airport/Up Airport: From Buffer Stops Platforms 1&2 Stansted Airport

GENERAL REMARKS

W/11927531 INCLUDES ADDITIONAL WORKSITE MILEAGE OF 33M 54CH TO 37M 04CH ON THE TLA AND 0M 00CH TO 0M 49CH ON THE TEN
 SPELLBROOK LANE LC BARRIERS TO BE MANNED (TOTTENHAM DEPOT STAFF REQUIRED)

SECTION B - ENGINEERING ARRANGEMENTS.

	At or Between	Lines Affected			Remarks
<u>EA1160 BETHNAL GREEN EAST JN TO BISHOPS STORTFORD - Continued</u>					
TUESDAY 14 to WEDNESDAY 15 APRIL					
Ref. No.	P2026/4177629		Possession Manager	Anglia IMDM Tottenham Hale	
Item 101	Cambridge Heath and Cheshunt Jn	Down Fast/Down Cambridge Possession	2325 TUE	to 0500 WED	Track Maintenance 2m0ch and 13m20ch W2026/11703835
	Cheshunt Jn and Cambridge Heath	Up Cambridge/Up Fast Possession	2325 TUE	to 0500 WED	Structures Examination 2m0ch and 12m0ch W2026/11372320
	Clapton Jn and Chingford	Down and Up Chingford Possession	2325 TUE	to 0400 WED	Off Track Work 2m0ch and 13m20ch W2026/11506254
	Chingford	Platforms 1-3 Possession	2325 TUE	to 0400 WED	URFDO Inspections 2m0ch and 13m20ch W2026/11658489
	Ruckholt Rd Jn and Coppermill Jn	Down and Up Temple Mills Possession	2325 TUE	to 0500 WED	P & D Maintenance 2m0ch and 13m20ch W2026/11784206
	Temple Mills West Jn	Reception Line Possession	2325 TUE	to 0500 WED	Unload Ballast 2m0ch and 13m20ch W2026/11528206
		Temple Mills Loop Possession	2325 TUE	to 0500 WED	Welding and Grinding 2m0ch and 13m30ch W2026/11772708
	Lea Bridge Jn and Meridian Water	Lea Valley Reversible Possession	2325 TUE	to 0500 WED	Litter / Graffiti Clearance 2m78ch and 12m73ch W2026/11921257
	Tottenham South Jn and South Tottenham East Jn	Down and Up Tottenham South Curve Possession	2325 TUE	to 0500 WED	Cable Work 3m60ch and 9m75ch W2026/11852405
	Chingford	Carriage Sidings Sidings Possession	2350 TUE	to 0400 WED	Patrolling 4m60ch and 5m0ch W2026/11166002
	Clapton Jn and Chingford L/End	Down and Up Chingford Possession	0400 WED	to 0500 WED	OHL Work (Maintenance) 5m49ch and 7m60ch W2026/11691276
					Station Work 5m60ch and 6m25ch W2026/11902662
					Structures Work 6m60ch and 7m0ch W2026/11934231

ISOLATION OF ELECTRICAL SECTIONS

2325 TUE TO 0500 WED:411,412,461,462,463

ISOLATION REF...WA05

SECTION B - ENGINEERING ARRANGEMENTS.

At or Between	Lines Affected	Remarks
<u>EA1160 BETHNAL GREEN EAST JN TO BISHOPS STORTFORD - Continued</u>		
<u>ITEM 101 CONTINUED</u>		

PROTECTION LIMITS

2320 TUE TO 0400 WED

Down Fast/Down Cambridge: L123# to L1057#

Up Cambridge/Up Fast: L1056# to L122#

Down Chingford/Platforms 1-2 (Chingford): To Buffer Stops Platforms 1-2 Chingford

Platform 3 (Chingford)/Up Chingford: From Buffer Stops Platform 3 Chingford

Down Temple Mills: Beyond S713#

Up Temple Mills: Approach S712#

Reception Line: Beyond S717#

Temple Mills Loop: Beyond S715#

Lea Valley Reversible: To Buffer Stops Meridian Water

Down Tottenham South Curve: Approach S17#

Up Tottenham South Curve: Beyond L1004#

0400 TO 0500 WED

Down Fast/Down Cambridge: L123# to L1057#

Up Cambridge/Up Fast: L1056# to L122#

Down Chingford: Approach L1433#

Up Chingford: Beyond L1440#

Down Temple Mills: Beyond S713#

Up Temple Mills: Approach S712#

Reception Line: Beyond S717#

Temple Mills Loop: Beyond S715#

Lea Valley Reversible: To Buffer Stops Meridian Water

Down Tottenham South Curve: Approach S17#

Up Tottenham South Curve: Beyond L1004#

TRAFFIC REMARKS

FREIGHT SERVICES DIVERTED VIA SOUTH TOTTENHAM AND SEVEN SISTERS. PASSENGER SERVICES DIVERTED VIA RECTORY ROAD AND SEVEN SISTERS

ACCESS AVAILABLE TO ORIENT WAY CS VIA TEMPLE MILLS EAST JN FOR ECS

ROUTE VIA DUDDING HILL, KEW EAST, NEW KEW JN, BARNES AND CLAPHAM JN TO BE AVAILABLE

AMENDED TRAIN PLAN STRUCTURE:

RAIL REPLACEMENT BUS SERVICE IN OPERATION

ACCESS AVAILABLE TO/FROM TEMPLE MILLS LOOP VIA RUCKHOLT ROAD JN

SHUNTING AROUND CHINGFORD STATION PERMITTED UNTIL 2320 TUE, AND SHUNTING AROUND CHINGFORD SIDINGS AREA PERMITTED UNTIL 2350 TUE AND FROM 0400 WED. TRAINS TO BE STABLED AS REQUIRED

NO TRAINS TO STABLE IN PLATFORMS 1-2 AT CHINGFORD

TRAINS TO STABLE IN PLATFORM 3 AT CHINGFORD

3 PLATFORMS TO BE AVAILABLE AT LIVERPOOL STREET FOR OUTSTABLING FROM CHINGFORD CS

WA CYCLIC TYPE D

GENERAL REMARKS

W/11528206 ENGINEERING TRAIN IN USE PT881496 (6Y93)

POSSESSION TO BE TAKEN AROUND ENGINEERING TRAIN 6Y93 AT L1014 ON THE UP CAMBRIDGE

POSSESSION TO BE GIVEN UP AROUND ENGINEERING TRAIN 6Y93 AT L1015 ON THE DOWN CAMBRIDGE

W/11506254 AND W/11658489 AND W/11703835 INCLUDES ADDITIONAL WORKSITE MILEAGE OF 4M37CH TO 10M33CH ON THE CJC

W/11165860

INCLUDES ADDITIONAL WORKSITE MILEAGE OF 2M55CH TO 2M75CH ON THE GRE

W/11784206 AND W/11772708

SECTION B - ENGINEERING ARRANGEMENTS.

At or Between	Lines Affected	Remarks
<u>EA1160 BETHNAL GREEN EAST JN TO BISHOPS STORTFORD - Continued</u>		
<u>ITEM 101 CONTINUED</u>		

INCLUDES ADDITIONAL WORKSITE MILEAGE OF 4M38CH TO 10M33CH ON THE CJC
FAULT NUMBER 409137

WEDNESDAY 15 APRIL

Ref. No. P2026/4177031 Repeated item, please see details under route EA1010

Item
13

WEDNESDAY 15 APRIL

Ref. No. P2026/4367510 Possession Manager Anglia Works Delivery

Item 102	Cheshunt and Spellbrook LC (CCTV)	Down and Up Cambridge Possession	0100 WED	to WED	OHL Work 15m20ch and 27m22ch W2026/11871370 Patrolling 18m20ch and 19m0ch W2026/11165766 S&T Maintenance 21m61ch and 24m14ch W2026/11313426 Drainage Inspection 22m48ch and 25m0ch W2026/11839819
	Broxbourne	Up Goods Loop Possession	0100 WED	to WED	
		Down Passenger Loop/Platform 4 (Broxbourne) Possession	0100 WED	to WED	
		Up Passenger Loop/Platform 1 (Broxbourne) Possession	0100 WED	to WED	
	Harlow Mill	Down Goods Loop Possession	0100 WED	to WED	
	Harlow Town	Down Passenger Loop/Platform 4 (Harlow Town) Possession	0100 WED	to WED	
		Up Passenger Loop/Platform 1 (Harlow Town) Possession	0100 WED	to WED	
	Broxbourne Jn and Hertford East	Down and Up Hertford Possession	0100 WED	to WED	
	Hertford East	Platforms 1-2 Possession	0100 WED	to WED	
	Harlow Mill	Up Sidings Sidings Possession	0100 WED	to WED	

PROTECTION LIMITS

Down Cambridge/Down Passenger Loop (Broxbourne)/Platform 4 (Broxbourne)/Down Passenger Loop (Harlow Town)/Platform 4 (Harlow Town)/Down Goods Loop (Harlow Mill): L1063# to L1135
Up Cambridge/Up Passenger Loop (Harlow Town)/Platform 1 (Harlow Town)/Up Passenger Loop (Broxbourne)/Platform 1 (Broxbourne)/Up Goods Loop (Broxbourne): L1140 to L1064#
Down Hertford/Platform 1 (Hertford East): To Buffer Stops Platform 1 Hertford East
Platform 2 (Hertford East)/Up Hertford: From Buffer Stops Platform 2 Hertford East

GENERAL REMARKS

W/11871370 WHARF ROAD/ROYDON BARRIERS TO BE MANNED AS REQUIRED(AWD OHL TO SUPPLY STAFF)
INCLUDES ADDITIONAL WORKSITE MILEAGE OF 18M 38CH TO 24M 19CH ON THE HEB

SECTION B - ENGINEERING ARRANGEMENTS.

	At or Between	Lines Affected	Remarks		
<u>EA1160 BETHNAL GREEN EAST JN TO BISHOPS STORTFORD - Continued</u>					
WEDNESDAY 15 APRIL					
Ref. No.	P2026/4387999		Possession Manager		Anglia IMDM Tottenham Hale
Item 103	Sawbridgeworth and Elsenham	Down and Up Cambridge Line Blockage + Disconnect	0055 WED	to 0435 WED	P-Way Maintenance 28m12ch and 34m53ch W2026/11927654 Litter / Graffiti Clearance 36m40ch and 36m67ch W2026/11531671
	Stansted Mountfitchet	Down Goods Loop Line Blockage + Disconnect	0055 WED	to 0435 WED	
	Stansted North Jn and Stansted East Jn	Up & Down Cambridge Chord Line Blockage + Disconnect	0055 WED	to 0435 WED	
	Bishops Stortford	Platform 3/Up Passenger Loop Line Blockage + Disconnect	0055 WED	to 0435 WED	
	Stansted South Jn and Stansted Airport	Down Airport/Up & Down Airport/Up Arrival Down Line Blockage + Disconnect	0055 WED	to 0435 WED	
		Up Departure Down/Up & Down Airport/Up Airport Line Blockage + Disconnect	0055 WED	to 0435 WED	
	Stansted Airport	Platforms 1-3 Line Blockage + Disconnect	0055 WED	to 0435 WED	

PROTECTION LIMITS

Down Cambridge/Down Goods Loop (Stansted Mountfitchet): L1139 to L1187

Up Cambridge/Up & Down Cambridge Chord/Platform 3(Bishop Stortford)/Up Passenger Loop (Bishops Stortford): L1188 to L1142

Down Airport/Up & Down Airport/Up Arrival Down/Platform 3 (Stansted Airport): To Buffer Stops Platform 3 Stansted Airport

Platforms 1&2 (Stansted Airport)/Up Departure Down/Up & Down Airport/Up Airport: From Buffer Stops Platforms 1&2 Stansted Airport

TRAFFIC REMARKS

NO TRAINS TO BE STABLED IN PLATFORM 2&3 AT STANSTED AIRPORT STATION

GENERAL REMARKS

W/11927654 INCLUDES ADDITIONAL WORKSITE MILEAGE OF 33M 54CH TO 37M 04CH ON THE TLA AND 0M 00CH TO 0M 49CH ON THE TEN

SPELLBROOK LANE LC BARRIERS TO BE MANNED (TOTTENHAM DEPOT STAFF REQUIRED)

WEDNESDAY 15 to THURSDAY 16 APRIL

Ref. No. P2026/4177630 Possession Manager Anglia IMDM Tottenham Hale

Item 104	Bethnal Green North Jn and Cheshunt Jn	Down Fast/Down Cambridge Possession	2325 WED	to 0500 THU	Remove Rail Defects 1m35ch and 13m20ch W2026/11724574 PL Stoneblowing 1m35ch and 2m10ch W2026/11817989 Structures Examination 2m0ch and 12m0ch W2026/11372352
	Cheshunt Jn and Cambridge Heath	Up Cambridge/Up Fast Possession	2325 WED	to 0500 THU	
	Clapton Jn and Chingford	Down and Up Chingford Possession	2325 WED	to 0400 THU	

SECTION B - ENGINEERING ARRANGEMENTS.

At or Between	Lines Affected	Remarks		
<u>EA1160 BETHNAL GREEN EAST JN TO BISHOPS STORTFORD - Continued</u>				
<u>ITEM 104 CONTINUED</u>				
Chingford	Platforms 1-3 Possession	2325 WED	to 0400 THU	P & D Maintenance 2m0ch and 13m20ch W2026/11784121
Ruckholt Rd Jn and Coppermill Jn	Down and Up Temple Mills Possession	2325 WED	to 0500 THU	Off Track Work 2m0ch and 13m20ch W2026/11506255
Temple Mills West Jn	Reception Line Possession	2325 WED	to 0500 THU	Unload Ballast 2m0ch and 13m20ch W2026/11528207
	Temple Mills Loop Possession	2325 WED	to 0500 THU	URFDO Inspections 2m0ch and 13m20ch W2026/11658405
Lea Bridge Jn and Meridian Water	Lea Valley Reversible Possession	2325 WED	to 0500 THU	Welding and Grinding 2m0ch and 13m30ch W2026/11772709
Tottenham South Jn and South Tottenham East Jn	Down and Up Tottenham South Curve Possession	2325 WED	to 0500 THU	Cable Work 3m60ch and 9m75ch W2026/11852406
Chingford	Carriage Sidings Sidings Possession	2350 WED	to 0400 THU	OHL Work (Maintenance) 4m40ch and 10m33ch W2026/11784959
Clapton Jn and Chingford L/End	Down and Up Chingford Possession	0400 THU	to 0500 THU	S&C Grinding Train 4m57ch and 5m26ch W2026/11502201 Station Work 5m70ch and 6m10ch W2026/11757243 Structures Work 6m60ch and 7m0ch W2026/11934392 Patrolling 10m67ch and 11m10ch W2026/11165877 Station Work 12m53ch and 12m73ch W2026/11877794

ISOLATION OF ELECTRICAL SECTIONS

2350 WED TO 0400 THU:409,410

ISOLATION REF...WA09

SECTION B - ENGINEERING ARRANGEMENTS.

At or Between	Lines Affected	Remarks
<u>EA1160 BETHNAL GREEN EAST JN TO BISHOPS STORTFORD - Continued</u>		
<u>ITEM 104 CONTINUED</u>		

PROTECTION LIMITS

2325 WED TO 0400 THU

Down Fast/Down Cambridge: L2091# pts to L1057#

Up Cambridge/Up Fast: L1056# to L102#

Down Chingford/Platforms 1-2 (Chingford): To Buffer Stops Platforms 1-2 Chingford

Platform 3 (Chingford)/Up Chingford: From Buffer Stops Platform 3 Chingford

Down Temple Mills: Beyond S713#

Up Temple Mills: Approach S712#

Reception Line: Beyond S717#

Temple Mills Loop: Beyond S715#

Lea Valley Reversible: To Buffer Stops Meridian Water

Down Tottenham South Curve: Approach S17#

Up Tottenham South Curve: Beyond L1004#

0400 TO 0500 THU

Down Fast/Down Cambridge: L2091# pts to L1057#

Up Cambridge/Up Fast: L1056# to L102#

Down Chingford: Approach L1433#

Up Chingford: Beyond L1440#

Down Temple Mills: Beyond S713#

Up Temple Mills: Approach S712#

Reception Line: Beyond S717#

Temple Mills Loop: Beyond S715#

Lea Valley Reversible: To Buffer Stops Meridian Water

Down Tottenham South Curve: Approach S17#

Up Tottenham South Curve: Beyond L1004#

TRAFFIC REMARKS

FREIGHT SERVICES DIVERTED VIA SOUTH TOTTENHAM AND SEVEN SISTERS. PASSENGER SERVICES DIVERTED VIA RECTORY ROAD AND SEVEN SISTERS

ACCESS AVAILABLE TO ORIENT WAY CS VIA TEMPLE MILLS EAST JN FOR ECS

ROUTE VIA DUDDING HILL, KEW EAST, NEW KEW JN, BARNES AND CLAPHAM JN TO BE AVAILABLE

AMENDED TRAIN PLAN STRUCTURE:

RAIL REPLACEMENT BUS SERVICE IN OPERATION

ACCESS AVAILABLE TO/FROM TEMPLE MILLS LOOP VIA RUCKHOLT ROAD JN

SHUNTING AROUND CHINGFORD STATION PERMITTED UNTIL 2320 WED, AND SHUNTING AROUND CHINGFORD SIDINGS AREA PERMITTED UNTIL 2350 WED AND FROM 0400 THU. TRAINS TO BE STABLED AS REQUIRED

NO TRAINS TO STABLE IN PLATFORMS 2-3 AT CHINGFORD AND CHINGFORD CARRIAGE SIDING No.9
 TRAINS TO STABLE IN PLATFORM 1 AT CHINGFORD AND CS WITH PANTOGRAPHS LOWERED BETWEEN
 2350 WED TO 0400 THU

3 PLATFORMS TO BE AVAILABLE AT LIVERPOOL STREET FOR OUTSTABLING FROM CHINGFORD CS

WA CYCLIC TYPE D

GENERAL REMARKS

W/11152839 INCLUDES ADDITIONAL WORKSITE MILEAGE OF 7M 05CH TO 7M 14CH ON THE SDC

W/11502201 S&C GRINDING TRAIN IN USE OTM878990

POSSESSION TO BE TAKEN AROUND S&C GRINDING TRAIN AT L1012 ON THE UP CAMBRIDGE

POSSESSION TO BE GIVEN UP AROUND S&C GRINDING TRAIN AT L1012 ON THE UP CAMBRIDGE

INCLUDES ADDITIONAL WORKSITE MILEAGE OF 6M 50CH TO 7M 14CH ON THE SDC

NO OTHER WORK WITHIN 5CH OF S&C GRINDING TRAIN

W/11506255 AND W/11658405 AND W/11724574 INCLUDES ADDITIONAL WORKSITE MILEAGE OF 4M37CH TO 10M33CH ON THE CJC

SECTION B - ENGINEERING ARRANGEMENTS.

At or Between	Lines Affected	Remarks
<u>EA1160 BETHNAL GREEN EAST JN TO BISHOPS STORTFORD - Continued</u>		
<u>ITEM 104 CONTINUED</u>		

W/11166002 INCLUDES ADDITIONAL WORKSITE MILEAGE OF 7M 05CH TO 7M 14CH ON THE SDC

W/11528207 ENGINEERING TRAIN IN USE PT 6Y94
 POSSESSION TO BE TAKEN AROUND ENGINEERING TRAIN 6Y94 AT L1014 ON THE UP CAMBRIDGE
 POSSESSION TO BE GIVEN UP AROUND ENGINEERING TRAIN 6Y94 AT L1011 ON THE DOWN CAMBRIDGE
 INCLUDES ADDITIONAL WORKSITE MILEAGE OF 4M37CH TO 10M33CH ON THE CJC

W/11784121 AND W/11772709 INCLUDES ADDITIONAL WORKSITE MILEAGE OF 4M38CH TO 10M33CH ON THE CJC

W/11817989 PL STONEBLOWER IN USE OTM917728
 POSSESSION TO BE TAKEN AROUND PL STONEBLOWER AT SIGNAL L142 ON THE UP FAST

W/11784959 HIGHAMS BARRIERS TO BE MANNED AS REQUIRED (TOTTENHAM TO SUPPLY STAFF)
 FAULT NUMBER 409137

THURSDAY 16 APRIL

Ref. No. P2026/4177032 Repeated item, please see details under route EA1010

Item
16

THURSDAY 16 APRIL

Ref. No. P2026/4156486 Possession Manager Anglia IMDM Tottenham Hale

Item 105	Trinity Lane LC and Cadmore Lane LC (UWC)	Down and Up Cambridge Line Blockage	0100 THU	to 0435 THU	Patrolling 13m60ch and 14m0ch W2026/11165878
	Theobalds Grove and Cheshunt Jn	Down and Up Southbury Line Blockage	0100 THU	to 0435 THU	
	Cheshunt	Bay Platform/Platform 3 Line Blockage	0100 THU	to 0435 THU	

PROTECTION LIMITS

Down Cambridge: L1057 to L1059
 Up Cambridge: L1062 to L1056
 Down Southbury: Beyond L1395
 Up Southbury: Approach L1394
 Bay Platform/Platform 3 (Cheshunt):To Buffer Stops Platform 3 Cheshunt

TRAFFIC REMARKS

ARL TO OUTSTABLE FROM PLATFORM 3 AT CHESHUNT

SECTION B - ENGINEERING ARRANGEMENTS.

	At or Between	Lines Affected			Remarks
<u>EA1160 BETHNAL GREEN EAST JN TO BISHOPS STORTFORD - Continued</u>					
THURSDAY 16 APRIL					
Ref. No.	P2026/4367494		Possession Manager	Anglia Works Delivery	
Item 106	Cheshunt and Spellbrook LC (CCTV) Broxbourne	Down and Up Cambridge Possession	0100 THU	to 0435 THU	OHL Work 15m20ch and 27m22ch W2026/11871372 Patrolling 16m45ch and 17m24ch W2026/11165873 S&T Maintenance 21m61ch and 24m14ch W2026/11313427 Patrolling 22m33ch and 24m45ch W2026/11165675 Drainage Inspection 22m48ch and 27m22ch W2026/11839870
		Down Passenger Loop/Platform 4 (Broxbourne) Possession	0100 THU	to 0435 THU	
		Up Goods Loop Possession	0100 THU	to 0435 THU	
		Up Passenger Loop/Platform 1 (Broxbourne) Possession	0100 THU	to 0435 THU	
	Harlow Town	Down Passenger Loop/Platform 4 (Harlow Town) Possession	0100 THU	to 0435 THU	
	Harlow Mill	Down Goods Loop Possession	0100 THU	to 0435 THU	
	Harlow Town	Up Passenger Loop/Platform 1 (Harlow Town) Possession	0100 THU	to 0435 THU	
	Broxbourne Jn and Hertford East	Down and Up Hertford Possession	0100 THU	to 0435 THU	
	Hertford East	Platforms 1-2 Possession	0100 THU	to 0435 THU	
	Harlow Mill	Up Sidings Sidings Possession	0100 THU	to 0435 THU	

PROTECTION LIMITS

Down Cambridge/Down Passenger Loop (Broxbourne)/Platform 4 (Broxbourne)/Down Passenger Loop (Harlow Town)/Platform 4 (Harlow Town)/Down Goods Loop (Harlow Mill): L1063# to L1135

Up Cambridge/Up Passenger Loop (Harlow Town)/Platform 1 (Harlow Town)/Up Passenger Loop (Broxbourne)/Platform 1 (Broxbourne)/Up Goods Loop (Broxbourne): L1140 to L1064#

Down Hertford/Platform 1 (Hertford East): To Buffer Stops Platform 1 Hertford East
Platform 2 (Hertford East)/Up Hertford: From Buffer Stops Platform 2 Hertford East

GENERAL REMARKS

W/11871372 WHARF ROAD/ROYDON BARRIERS TO BE MANNED AS REQUIRED(AWD OHL TO SUPPLY STAFF)

INCLUDES ADDITIONAL WORKSITE MILEAGE OF 18M 38CH TO 24M 19CH ON THE HEB

THURSDAY 16 APRIL

Ref. No. P2026/4387984 Possession Manager Anglia IMDM Tottenham Hale

Item 107	Sawbridgeworth and Elsenham	Down and Up Cambridge Line Blockage + Disconnect	0055 THU	to 0435 THU	P-Way Maintenance 28m12ch and 34m53ch W2026/11927655
	Stansted Mountfitchet	Down Goods Loop Line Blockage + Disconnect	0055 THU	to 0435 THU	

SECTION B - ENGINEERING ARRANGEMENTS.

At or Between	Lines Affected	Remarks
<u>EA1160 BETHNAL GREEN EAST JN TO BISHOPS STORTFORD - Continued</u>		
<u>ITEM 107 CONTINUED</u>		
Stansted North Jn and Stansted East Jn	Up & Down Cambridge Chord Line Blockage + Disconnect	0055 to 0435 THU THU
Bishops Stortford	Platform 3/Up Passenger Loop Line Blockage + Disconnect	0055 to 0435 THU THU
Stansted South Jn and Stansted Airport	Down Airport/Up & Down Airport/Up Arrival Down Line Blockage + Disconnect	0055 to 0435 THU THU
	Up Departure Down/Up & Down Airport/Up Airport Line Blockage + Disconnect	0055 to 0435 THU THU
Stansted Airport	Platforms 1-3 Line Blockage + Disconnect	0055 to 0435 THU THU

PROTECTION LIMITS

Down Cambridge/Down Goods Loop (Stansted Mountfitchet): L1139 to L1187

Up Cambridge/Up & Down Cambridge Chord/Platform 3(Bishop Stortford)/Up Passenger Loop (Bishops Stortford): L1188 to L1142

Down Airport/Up & Down Airport/Up Arrival Down/Platform 3 (Stansted Airport): To Buffer Stops Platform 3 Stansted Airport

Platforms 1&2 (Stansted Airport)/Up Departure Down/Up & Down Airport/Up Airport: From Buffer Stops Platforms 1&2 Stansted Airport

GENERAL REMARKS

W/11927655 INCLUDES ADDITIONAL WORKSITE MILEAGE OF 33M 54CH TO 37M 04CH ON THE TLA AND 0M 00CH TO 0M 49CH ON THE TEN

SPELLBROOK LANE LC BARRIERS TO BE MANNED (TOTTENHAM DEPOT STAFF REQUIRED)

THURSDAY 16 to FRIDAY 17 APRIL

Ref. No. P2026/4177652 Possession Manager Anglia IMDM Tottenham Hale

Item 108	Bethnal Green North Jn and Cheshunt Jn Cheshunt Jn and Bethnal Green North Jn Clapton Jn and Chingford	Down Fast/Down Cambridge Possession	2320 THU	to	0500 FRI	Track Maintenance 1m35ch and 13m20ch W2026/11703779
		Up Cambridge/Up Fast Possession	2320 THU	to	0500 FRI	PL Stoneblowing 1m35ch and 2m10ch W2026/11817991
		Down and Up Chingford Possession	2320 THU	to	0400 FRI	Welding and Grinding 1m62ch and 13m20ch W2026/11772706
	Chingford	Platforms 1-3 Possession	2320 THU	to	0400 FRI	Structures Examination 2m0ch and 12m0ch W2026/11372321
	Ruckholt Rd Jn and Coppermill Jn	Down and Up Temple Mills Possession	2320 THU	to	0500 FRI	Off Track Work 2m0ch and 13m20ch W2026/11506256
	Temple Mills West Jn	Reception Line Possession	2320 THU	to	0500 FRI	P & D Maintenance 2m0ch and 13m20ch W2026/11784123
		Temple Mills Loop Possession	2320 THU	to	0500 FRI	URFDO Inspections 2m0ch and 13m20ch W2026/11658491

SECTION B - ENGINEERING ARRANGEMENTS.

At or Between	Lines Affected	Remarks	
<u>EA1160 BETHNAL GREEN EAST JN TO BISHOPS STORTFORD - Continued</u>			
<u>ITEM 108 CONTINUED</u>			
Lea Bridge Jn and Meridian Water	Lea Valley Reversible Possession	2320 THU	to 0500 FRI
Tottenham South Jn and South Tottenham East Jn Chingford	Down and Up Tottenham South Curve Possession Carriage Sidings Sidings Possession	2320 THU	to 0500 FRI
Clapton Jn and Chingford L/End	Down and Up Chingford Possession	0400 FRI	to 0500 FRI
			Patrolling 2m45ch and 3m25ch W2026/11532224 Litter / Graffiti Clearance 2m78ch and 12m73ch W2026/11877579 Cable Work 3m60ch and 9m75ch W2026/11852407 OHL Work (Maintenance) 4m40ch and 10m33ch W2026/11784956 Patrolling 5m39ch and 5m45ch W2026/11165907 Patrolling 5m60ch and 5m71ch W2026/11165875 Structures Work 6m60ch and 7m0ch W2026/11934444 Patrolling 10m0ch and 10m33ch W2026/11734270

ISOLATION OF ELECTRICAL SECTIONS

2350 THU TO 0400 FRI:409,410

ISOLATION REF...WA10

PROTECTION LIMITS

2320 THU TO 0400 FRI

Down Fast/Down Cambridge: L2091# pts to L1057#

Up Cambridge/Up Fast: L1056# to L102#

Down Chingford/Platforms 1-2 (Chingford): To Buffer Stops Platforms 1-2 Chingford

Platform 3 (Chingford)/Up Chingford: From Buffer Stops Platform 3 Chingford

Down Temple Mills: Beyond S713#

Up Temple Mills: Approach S712#

Reception Line: Beyond S717#

Temple Mills Loop: Beyond S715#

Lea Valley Reversible: To Buffer Stops Meridian Water

Down Tottenham South Curve: Approach S17#

Up Tottenham South Curve: Beyond L1004#

0400 TO 0500 FRI

Down Fast/Down Cambridge: L2091# pts to L1057#

Up Cambridge/Up Fast: L1056# to L102#

Down Chingford: Approach L1433#

Up Chingford: Beyond L1440#

Down Temple Mills: Beyond S713#

Up Temple Mills: Approach S712#

Reception Line: Beyond S717#

Temple Mills Loop: Beyond S715#

Lea Valley Reversible: To Buffer Stops Meridian Water

Down Tottenham South Curve: Approach S17#

Up Tottenham South Curve: Beyond L1004#

SECTION B - ENGINEERING ARRANGEMENTS.

At or Between	Lines Affected	Remarks
<u>EA1160 BETHNAL GREEN EAST JN TO BISHOPS STORTFORD - Continued</u>		
<u>ITEM 108 CONTINUED</u>		

TRAFFIC REMARKS

FREIGHT SERVICES DIVERTED VIA SOUTH TOTTENHAM AND SEVEN SISTERS. PASSENGER SERVICES DIVERTED VIA RECTORY ROAD AND SEVEN SISTERS
 ACCESS AVAILABLE TO ORIENT WAY CS VIA TEMPLE MILLS EAST JN FOR ECS
 ROUTE VIA DUDDING HILL, KEW EAST, NEW KEW JN, BARNES AND CLAPHAM JN TO BE AVAILABLE
 AMENDED TRAIN PLAN STRUCTURE:
 RAIL REPLACEMENT BUS SERVICE IN OPERATION
 ACCESS AVAILABLE TO/FROM TEMPLE MILLS LOOP VIA RUCKHOLT ROAD JN

SHUNTING AROUND CHINGFORD STATION PERMITTED UNTIL 2320 THU, AND SHUNTING AROUND CHINGFORD SIDINGS AREA PERMITTED UNTIL 2350 THU AND FROM 0400 FRI. TRAINS TO BE STABLED AS REQUIRED

NO TRAINS TO STABLE IN PLATFORMS 2-3 AT CHINGFORD AND CHINGFORD CARRIAGE SIDING No.8
 TRAINS TO STABLE IN PLATFORM 1 AT CHINGFORD AND CS WITH PANTOGRAPHS LOWERED BETWEEN 2350 THU TO 0400 FRI
 UNIT TO FORM 1B98 TO STABLE AS REQUIRED IN PLATFORMS 1-4 AT LIVERPOOL STREET FROM 0125 TO 0335 FRI
 3 PLATFORMS TO BE AVAILABLE AT LIVERPOOL STREET FOR OUTSTABLING FROM CHINGFORD CS

WA CYCLIC TYPE D

GENERAL REMARKS

W/11506256 AND W/11658491 AND W/11703779 INCLUDES ADDITIONAL WORKSITE MILEAGE OF 4M37CH TO 10M33CH ON THE CJC

W/11784123 AND W/11772706 INCLUDES ADDITIONAL WORKSITE MILEAGE OF 4M38CH TO 10M33CH ON THE CJC

CHINGFORD SIDINGS POSSESSION FOR TRACK WORKER SAFETY PATROLLING (TRAINS CAN BE STABLED IN THE SIDINGS AS REQUIRED)

W/11817991 PL STONEBLOWER IN USE OTM917729
 POSSESSION TO BE TAKEN AROUND PL STONEBLOWER AT L130 SIGNAL ON THE UP FAST
 POSSESSION TO BE GIVEN UP AROUND PL STONEBLOWER AT L157 SIGNAL ON THE DOWN CAMBRIDGE

W/1784956 HIGHAMS BARRIERS TO BE MANNED AS REQUIRED (TOTTENHAM TO SUPPLY STAFF)

FRIDAY 17 APRIL

Ref. No. P2026/4177037 Repeated item, please see details under route EA1010

Item
19

FRIDAY 17 APRIL

Ref. No. P2026/4288810 Possession Manager Anglia IMDM Tottenham Hale

Item 109	London Fields and Rectory Road	Down Suburban/Down Southbury Line Blockage (Between Trains)	0001 FRI	to FRI	0455 FRI	Patrolling 2m45ch and 3m25ch W2026/11532252
	Rectory Road and London Fields	Up Southbury/Up Suburban Line Blockage (Between Trains)	0001 FRI	to FRI	0455 FRI	

SECTION B - ENGINEERING ARRANGEMENTS.

At or Between	Lines Affected	Remarks
<u>EA1160 BETHNAL GREEN EAST JN TO BISHOPS STORTFORD - Continued</u>		
<u>ITEM 109 CONTINUED</u>		
Reading Lane Jn and Navarino Road Jn	Graham Road Curve Line Blockage (Between Trains)	0001 to 0455 FRI FRI

PROTECTION LIMITS

Down Suburban/Down Southbury: L135 to L1305
 Up Southbury/Up Suburban: L1304 to L128
 Graham Road Curve: Approach NL1268

GENERAL REMARKS

W/11532252 INCLUDES ADDITIONAL WORKSITE MILEAGE 2M55CH TO 2M75CH ON THE GRE

FRIDAY 17 APRIL

Ref. No. P2026/4367530 Possession Manager Anglia Works Delivery

Item 110	Cheshunt and Spellbrook LC (CCTV) Broxbourne	Down and Up Cambridge Possession	0100 to 0400 FRI FRI	OHL Work 15m20ch and 27m22ch W2026/11871373 S&T Maintenance 21m61ch and 24m14ch W2026/11313428 Drainage Inspection 22m48ch and 27m22ch W2026/11839871
		Down Passenger Loop/Platform 4 (Broxbourne) Possession	0100 to 0400 FRI FRI	
		Up Goods Loop Possession	0100 to 0400 FRI FRI	
		Up Passenger Loop/Platform 1 (Broxbourne) Possession	0100 to 0400 FRI FRI	
Harlow Town		Down Passenger Loop/Platform 4 (Harlow Town) Possession	0100 to 0400 FRI FRI	
Harlow Mill		Down Goods Loop Possession	0100 to 0400 FRI FRI	
Harlow Town		Up Passenger Loop/Platform 1 (Harlow Town) Possession	0100 to 0400 FRI FRI	
Broxbourne Jn and Hertford East		Down and Up Hertford Possession	0100 to 0400 FRI FRI	
Hertford East		Platforms 1-2 Possession	0100 to 0400 FRI FRI	
Harlow Mill		Up Sidings Sidings Possession	0100 to 0400 FRI FRI	

PROTECTION LIMITS

Down Cambridge/Down Passenger Loop (Broxbourne)/Platform 4 (Broxbourne)/Down Passenger Loop (Harlow Town)/Platform 4 (Harlow Town)/Down Goods Loop (Harlow Mill): L1063# to L1135
 Up Cambridge/Up Passenger Loop (Harlow Town)/Platform 1 (Harlow Town)/Up Passenger Loop (Broxbourne)/Platform 1 (Broxbourne)/Up Goods Loop (Broxbourne): L1140 to L1064#
 Down Hertford/Platform 1 (Hertford East): To Buffer Stops Platform 1 Hertford East
 Platform 2 (Hertford East)/Up Hertford: From Buffer Stops Platform 2 Hertford East

GENERAL REMARKS

W/11871373 WHARF ROAD/ROYDON BARRIERS TO BE MANNED AS REQUIRED(AWD OHL TO SUPPLY STAFF)

SECTION B - ENGINEERING ARRANGEMENTS.

At or Between	Lines Affected	Remarks
---------------	----------------	---------

EA1160 BETHNAL GREEN EAST JN TO BISHOPS STORTFORD - Continued

ITEM 110 CONTINUED

INCLUDES ADDITIONAL WORKSITE MILEAGE OF 18M 38CH TO 24M 19CH ON THE HEB

FRIDAY 17 APRIL

Ref. No. P2026/4156469 Possession Manager Railscape Limited

Item 111	Bishops Stortford	Down and Up Cambridge Line Blockage	0115 to 0400 FRI FRI	 Patrolling 29m40ch and 30m65ch W2026/11165716 Litter / Graffiti Clearance 30m10ch and 30m50ch W2026/11531707 Station Work 30m17ch and 30m37ch W2026/11757244
		Platform 3/Up Passenger Loop Line Blockage	0115 to 0400 FRI FRI	
		Down and Up Sidings Sidings Possession	0115 to 0400 FRI FRI	

PROTECTION LIMITS

Down Cambridge: L1151 to L1157

Up Cambridge / Up Passenger Loop (Bishops Stortford) / Platform 3 (Bishops Stortford): L1170 to L1154

TRAFFIC REMARKS

NO TRAINS TO BE STABLED IN PLATFORM 3 AT BISHOPS STORTFORD

PATROLLING TYPE N

EA1170 HACKNEY DOWNS NORTH JN TO ENFIELD TOWN

SATURDAY 11 APRIL

Ref. No. P2026/4180026 Possession Manager Anglia IMDM Tottenham Hale

Item 153	Bury Street Jn and Enfield Town	Down and Up Enfield Line Blockage (Between Trains)+Disconnect	0100 to 0600 SAT SAT	 S&T Maintenance 9m55ch and 10m55ch W2026/11283106
	Enfield Town	Platforms 1-3 Line Blockage (Between Trains)+Disconnect	0100 to 0600 SAT SAT	

PROTECTION LIMITS

Down Enfield/Platform 1 (Enfield Town): L1361 to Buffer Stops Platform 1 Enfield Town

Platforms 2 & 3 (Enfield Town)/Up Enfield: Buffer Stops Platforms 2 & 3 Enfield Town to L1350

SUNDAY 12 APRIL

Ref. No. P2026/4180027 Possession Manager Anglia IMDM Tottenham Hale

Item 154	Bury Street Jn and Enfield Town	Down and Up Enfield Line Blockage (Between Trains)+Disconnect	0100 to 0600 SUN SUN	 S&T Maintenance 9m55ch and 10m55ch W2026/11283163
	Enfield Town	Platforms 1-3 Line Blockage (Between Trains)+Disconnect	0100 to 0600 SUN SUN	

SECTION B - ENGINEERING ARRANGEMENTS.

At or Between	Lines Affected	Remarks
<u>EA1170 HACKNEY DOWNS NORTH JN TO ENFIELD TOWN - Continued</u>		
<u>ITEM 154 CONTINUED</u>		

PROTECTION LIMITS

Down Enfield/Platform 1 (Enfield Town): L1361 to Buffer Stops Platform 1 Enfield Town
 Platforms 2 & 3 (Enfield Town)/Up Enfield: Buffer Stops Platforms 2 & 3 Enfield Town to L1350

MONDAY 13 APRIL

Ref. No. P2026/4180028 Possession Manager Anglia IMDM Tottenham Hale

Item 155	Bury Street Jn and Enfield Town	Down and Up Enfield Line Blockage (Between Trains)+Disconnect	0100 to 0600 MON MON	S&T Maintenance 9m55ch and 10m55ch W2026/11283205
	Enfield Town	Platforms 1-3 Line Blockage (Between Trains)+Disconnect	0100 to 0600 MON MON	

PROTECTION LIMITS

Down Enfield/Platform 1 (Enfield Town): L1361 to Buffer Stops Platform 1 Enfield Town
 Platforms 2 & 3 (Enfield Town)/Up Enfield: Buffer Stops Platforms 2 & 3 Enfield Town to L1350

MONDAY 13 to TUESDAY 14 APRIL

Ref. No. P2026/4177663 Repeated item, please see details under route EA1160

Item
98

TUESDAY 14 APRIL

Ref. No. P2026/4180029 Possession Manager Anglia IMDM Tottenham Hale

Item 156	Bury Street Jn and Enfield Town	Down and Up Enfield Line Blockage (Between Trains)+Disconnect	0100 to 0600 TUE TUE	S&T Maintenance 9m55ch and 10m55ch W2026/11283164
	Enfield Town	Platforms 1-3 Line Blockage (Between Trains)+Disconnect	0100 to 0600 TUE TUE	

PROTECTION LIMITS

Down Enfield/Platform 1 (Enfield Town): L1361 to Buffer Stops Platform 1 Enfield Town
 Platforms 2 & 3 (Enfield Town)/Up Enfield: Buffer Stops Platforms 2 & 3 Enfield Town to L1350

TUESDAY 14 to WEDNESDAY 15 APRIL

Ref. No. P2026/4177629 Repeated item, please see details under route EA1160

Item
101

SECTION B - ENGINEERING ARRANGEMENTS.

At or Between	Lines Affected	Remarks
---------------	----------------	---------

EA1170 HACKNEY DOWNS NORTH JN TO ENFIELD TOWN - Continued**WEDNESDAY 15 APRIL**

Ref. No. P2026/4180082 Possession Manager Anglia IMDM Tottenham Hale

Item 157	Bury Street Jn and Enfield Town	Down and Up Enfield Line Blockage (Between Trains)+Disconnect	0100 to 0600 WED WED	S&T Maintenance 9m55ch and 10m55ch W2026/11283165
	Enfield Town	Platforms 1-3 Line Blockage (Between Trains)+Disconnect	0100 to 0600 WED WED	

PROTECTION LIMITS

Down Enfield/Platform 1 (Enfield Town): L1361 to Buffer Stops Platform 1 Enfield Town
 Platforms 2 & 3 (Enfield Town)/Up Enfield: Buffer Stops Platforms 2 & 3 Enfield Town to L1350

THURSDAY 16 APRIL

Ref. No. P2026/4180083 Possession Manager Anglia IMDM Tottenham Hale

Item 158	Bury Street Jn and Enfield Town	Down and Up Enfield Line Blockage (Between Trains)+Disconnect	0100 to 0600 THU THU	S&T Maintenance 9m55ch and 10m55ch W2026/11283109
	Enfield Town	Platforms 1-3 Line Blockage (Between Trains)+Disconnect	0100 to 0600 THU THU	

PROTECTION LIMITS

Down Enfield/Platform 1 (Enfield Town): L1361 to Buffer Stops Platform 1 Enfield Town
 Platforms 2 & 3 (Enfield Town)/Up Enfield: Buffer Stops Platforms 2 & 3 Enfield Town to L1350

FRIDAY 17 APRIL

Ref. No. P2026/4288810 Repeated item, please see details under route EA1160

Item
109**FRIDAY 17 APRIL**

Ref. No. P2026/4179929 Possession Manager Anglia IMDM Tottenham Hale

Item 159	Bury Street Jn and Enfield Town	Down and Up Enfield Line Blockage (Between Trains)+Disconnect	0100 to 0600 FRI FRI	S&T Maintenance 9m55ch and 10m55ch W2026/11283167
	Enfield Town	Platforms 1-3 Line Blockage (Between Trains)+Disconnect	0100 to 0600 FRI FRI	

PROTECTION LIMITS

Down Enfield/Platform 1 (Enfield Town): L1361 to Buffer Stops Platform 1 Enfield Town
 Platforms 2 & 3 (Enfield Town)/Up Enfield: Buffer Stops Platforms 2 & 3 Enfield Town to L1350

SECTION B - ENGINEERING ARRANGEMENTS.

At or Between	Lines Affected	Remarks
<u>EA1180 READING LANE JN TO NAVARINO ROAD JN (GRAHAM ROAD CURVE)</u>		

SUNDAY 12 APRIL

Ref. No. P2026/4148719 Repeated item, please see details under route EA1320

Item
207

SUNDAY 12 to MONDAY 13 APRIL

Ref. No. P2026/4148666 Repeated item, please see details under route EA1320

Item
209

MONDAY 13 to TUESDAY 14 APRIL

Ref. No. P2026/4177663 Repeated item, please see details under route EA1160

Item
98

WEDNESDAY 15 APRIL

Ref. No. P2026/4177031 Repeated item, please see details under route EA1010

Item
13

FRIDAY 17 APRIL

Ref. No. P2026/4288810 Repeated item, please see details under route EA1160

Item
109

EA1190 BURY STREET JN TO CHESHUNT JN**THURSDAY 16 APRIL**

Ref. No. P2026/4156486 Repeated item, please see details under route EA1160

Item
105

EA1200 CLAPTON JN TO CHINGFORD**SATURDAY 11 APRIL**

Ref. No. P2026/4367579 Repeated item, please see details under route EA1160

Item
93

SECTION B - ENGINEERING ARRANGEMENTS.

At or Between	Lines Affected	Remarks
---------------	----------------	---------

EA1200 CLAPTON JN TO CHINGFORD - Continued

SATURDAY 11 APRIL

Ref. No. P2026/4334891 Possession Manager Anglia IMDM Tottenham Hale

Item 160	Clapton Jn and Chingford Chingford	Down and Up Chingford Line Blockage (Between Trains)+Disconnect Platforms 1-3 Line Blockage (Between Trains)+Disconnect Carriage Sidings Sidings Possession	0100 to 0600 SAT SAT 0100 to 0600 SAT SAT 0100 to 0600 SAT SAT	OHL Work (Ground Level) 6m0ch and 10m33ch W2026/11772703
-------------	--	--	---	--

PROTECTION LIMITS

Down Chingford/Platforms 1-2 (Chingford):L1413 to Buffer Stops Platforms 1-2 Chingford
Platform 3 (Chingford)/Up Chingford: Buffer Stops Platform 3 Chingford to L1412

MONDAY 13 APRIL

Ref. No. P2026/4367535 Repeated item, please see details under route EA1160

Item
97

MONDAY 13 to TUESDAY 14 APRIL

Ref. No. P2026/4177663 Repeated item, please see details under route EA1160

Item
98

TUESDAY 14 to WEDNESDAY 15 APRIL

Ref. No. P2026/4177629 Repeated item, please see details under route EA1160

Item
101

WEDNESDAY 15 to THURSDAY 16 APRIL

Ref. No. P2026/4177630 Repeated item, please see details under route EA1160

Item
104

THURSDAY 16 to FRIDAY 17 APRIL

Ref. No. P2026/4177652 Repeated item, please see details under route EA1160

Item
108

SECTION B - ENGINEERING ARRANGEMENTS.

At or Between	Lines Affected	Remarks
---------------	----------------	---------

EA1280 STRATFORD CENTRAL JN EAST TO COPPERMILL JN**SATURDAY 11 APRIL**

Ref. No. P2026/4367579 Repeated item, please see details under route EA1160

Item
93**SUNDAY 12 APRIL**

Ref. No. P2026/4234214 Repeated item, please see details under route EA1010

Item 5

MONDAY 13 APRIL

Ref. No. P2026/4367535 Repeated item, please see details under route EA1160

Item
97**MONDAY 13 to TUESDAY 14 APRIL**

Ref. No. P2026/4177663 Repeated item, please see details under route EA1160

Item
98**TUESDAY 14 to WEDNESDAY 15 APRIL**

Ref. No. P2026/4177629 Repeated item, please see details under route EA1160

Item
101**WEDNESDAY 15 to THURSDAY 16 APRIL**

Ref. No. P2026/4177630 Repeated item, please see details under route EA1160

Item
104**THURSDAY 16 to FRIDAY 17 APRIL**

Ref. No. P2026/4177652 Repeated item, please see details under route EA1160

Item
108**EA1290 TOTTENHAM SOUTH JN TO SOUTH TOTTENHAM EAST JN****MONDAY 13 APRIL**

Ref. No. P2026/4261077 Repeated item, please see details under route EA1370

Item
228

SECTION B - ENGINEERING ARRANGEMENTS.

At or Between	Lines Affected	Remarks
---------------	----------------	---------

EA1290 TOTTENHAM SOUTH JN TO SOUTH TOTTENHAM EAST JN - Continued**MONDAY 13 to TUESDAY 14 APRIL**

Ref. No. P2026/4177663 Repeated item, please see details under route EA1160

Item
98**TUESDAY 14 to WEDNESDAY 15 APRIL**

Ref. No. P2026/4177629 Repeated item, please see details under route EA1160

Item
101**WEDNESDAY 15 to THURSDAY 16 APRIL**

Ref. No. P2026/4177630 Repeated item, please see details under route EA1160

Item
104**THURSDAY 16 to FRIDAY 17 APRIL**

Ref. No. P2026/4177652 Repeated item, please see details under route EA1160

Item
108**EA1300 SOUTH TOTTENHAM WEST JN TO SEVEN SISTERS JN****SUNDAY 12 APRIL**

Ref. No. P2026/4388072 Repeated item, please see details under route EA1370

Item
226**MONDAY 13 APRIL**

Ref. No. P2026/4261077 Repeated item, please see details under route EA1370

Item
228**EA1310 CAMDEN ROAD WEST JUNCTION TO RICHMOND****FRIDAY 10 to SATURDAY 11 APRIL**

Ref. No. P2026/4330600 Possession Manager Anglia IMDM Tottenham Hale

Item 172	Kensal Green Jn and Willesden High Level Jn	Down and Up North London Line Blockage (Between Trains)	2300 to 0200	FRI to SAT	Patrolling 4m77ch and 5m37ch W2026/11786139
	Kensal Green Jn and Willesden Suburban Jn	Down and Up New Line Line Blockage (Between Trains)	2300 to 0200	FRI to SAT	

SECTION C – SIGNALLING AND PERMANENT WAY ALTERATIONS

** Items marked thus will not appear in future issues and a note must be taken of them by all concerned

A thick vertical line denotes new or amended items

Important Guidelines for Submitting Safety 'C' or 'D' items. All submissions must be made using section C and/or D electronic forms from this link www.railnotices.net.

NEW ITEMS (AR)

NO ITEMS

SECTION D – GENERAL INSTRUCTIONS AND NOTICES

** Items marked thus will not appear in future issues and a note must be taken of them by all concerned

A thick vertical line denotes new or amended items

Important Guidelines for Submitting Safety 'C' or 'D' items. All submissions must be made using section C and/or D electronic forms from this link www.railnotices.net.

AMENDMENTS TO OPERATING PUBLICATIONS**LNWS ROUTE PERIODICAL OPERATING NOTICE****SIGNAL BOX / PANEL / WORKSTATION CONTACT DETAILS**

NO ITEMS

PREVIOUSLY AMENDED GENERAL INSTRUCTIONS

Page No	Instruction Name and Sub Heading (if required)	Explanation of Change	Ref	Date Last Published
4, 11-13E2	Rule Book Module TS1 - General signalling regulations - Handbook 8 – IWA, COSS or PC blocking a line	Change the title on page 4 to remove reference to SWL. It should read: Section 13, Clause 13.2 – IWA, COSS or PC blocking a line. In the table, remove row for MD810, as the Down Madeley Siding, Down Ironbridge, Up Ironbridge and Up & Down Ironbridge are permanently out of use	D23552	21/02/2026
4 & 7	Rule Book Module P2 - Working single and bi-directional lines by Pilot	References to Pilotman removed, including the title, as the Rule Book now uses the term Pilot.	D23448	31/01/2026
4,7 & 8	Modified Working	References to Pilotman removed, as the Rule Book now uses the term Pilot.	D23448	31/01/2026
4 & 8A	Rule Book Module RS521 – Signals Handsignals Indicators And Signs	Add References to class 196 in the row for HST. Page 4 corrects the page number in the index for this general instruction from page 8A to page 8	D23612	14/03/2026
23B - 23C	General instructions applicable to the DC electrified lines between Euston and Watford Junction	References to Handsignaller removed as the Rule Book now uses the term Signaller's agent	D23422	24/01/2026
34	Modified Working	Table first row, amend the linenames for MD720 to Up & Down Aylesbury. Completely remove second row for MD810 Ironbridge branch.	D23552	21/02/2026

Copies of the latest General Instructions are currently published on the National Electronic Sectional Appendix (NESA).

If you are a Network Rail employee and do not currently have access to NESA you can request access by going to the Connect IT Helpdesk (Miscellaneous requests).

If you are non-Network Rail employee and would like access to NESA please email your request to NESA@networkrail.co.uk.

Alternatively, you can obtain a copy of these or any other General Instructions by contacting the PlanningPublications@networkrail.co.uk.

(D11599) (16/04/16) (UFN)

SECTION D – GENERAL INSTRUCTIONS AND NOTICES

** Items marked thus will not appear in future issues and a note must be taken of them by all concerned
 A thick vertical line denotes new or amended items

AMENDMENTS TO OPERATING PUBLICATIONS – Continued
NETWORK RAIL LONDON NORTH WESTERN SOUTH ROUTE SECTIONAL APPENDIX
DATED 02 DECEMBER 2006 – Continued

MODULE LNWS(1) - GENERAL INSTRUCTIONS

Hard copy Sectional Appendix page 24D

Explanation of change: Add a second row in the table for Proof House Jn; misrouting to Snow Hill workstation
Amend the whole instruction to read as follows:

TW5 SECTION 25 – KNOWN MISROUTED CALL LOCATIONS

The locations in the table below are known areas where calls are frequently misrouted to the wrong signaller. Calls may misroute to the wrong signaller if the 'contact signaller' button is pressed.

Drivers must carry out the 'Pending Registration' process on the radio and continue their journey.

Location	Fault Number	Comments	Outcome
Washwood Heath	FMS BCA647195	GSM-R calls from Washwood Heath location misrouting to Birmingham ROC Proof House Workstation instead of Washwood Heath Workstation.	CT7 Plates Requested
Proof House Jn	FMS 1104917	GSM-R calls from Proof House Jn / New Street South Tunnel misrouting to Birmingham ROC Snow Hill workstation instead of New Street Workstation.	Currently awaiting feedback

GSM-R FAULTS AND FAILURES RESPONSE

VERSION 1.1

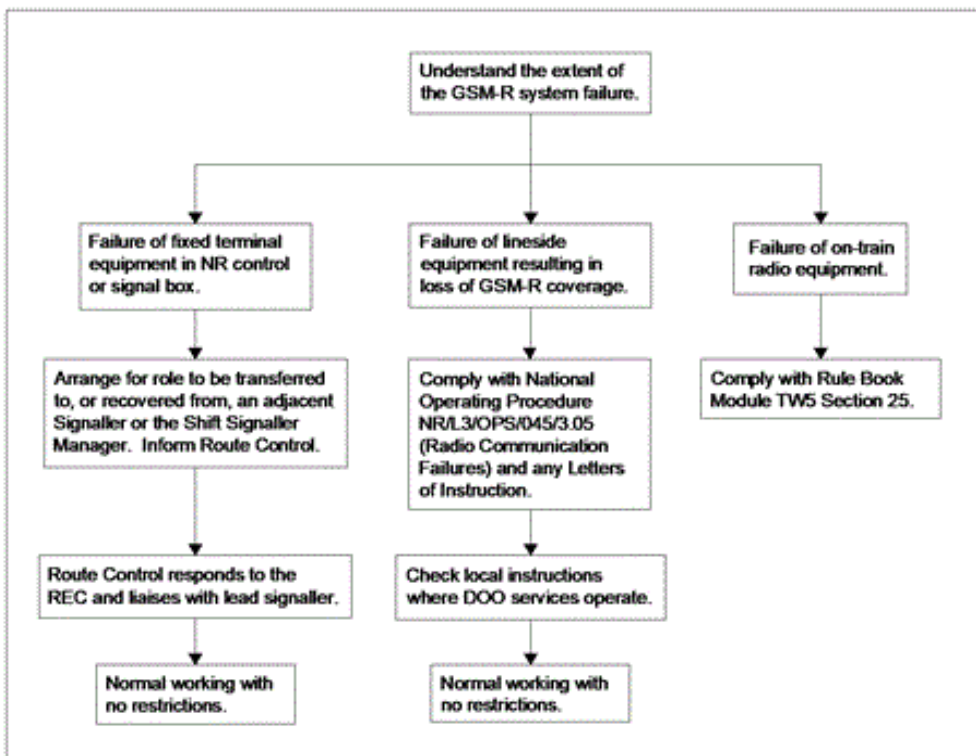
PURPOSE

To provide guidance on the response to onboard GSM-R system faults and local/area infrastructure faults.

Appendix covers the response to system faults from a single fixed terminal through to failures of the infrastructure resulting in loss of coverage in a geographical area.

APPENDIX

This chart details the process used by Network Rail Control to determine the operating response to GSM-R service or sub-system failures.



SECTION D – GENERAL INSTRUCTIONS AND NOTICES

** Items marked thus will not appear in future issues and a note must be taken of them by all concerned

A thick vertical line denotes new or amended items

AMENDMENTS TO OPERATING PUBLICATIONS – Continued
NETWORK RAIL LONDON NORTH WESTERN SOUTH ROUTE SECTIONAL APPENDIX
DATED 02 DECEMBER 2006 – Continued

PREVIOUSLY AMENDED TABLE A DIAGRAMS

LOR	Seq	Line of Route Description	Explanation of Change	Ref	Date Last Published
MD320	010	Proof House Jn To Bushbury Jn (Via Bescot)	MD320-010 Darlaston station commissioned	D23636	19/03/2026
MD320	011	Proof House Jn To Bushbury Jn (Via Bescot)	MD320-011 Willenhall station commissioned	D23636	19/03/2026
MD340	003	Aston North Junction To Alrewas (Exclusive)	Four Oaks Junction name added	D23660	28/03/2026
MD340	004	Aston North Junction To Alrewas (Exclusive)	Blake Street Junction name added. Blake Street platforms offset	D23660	28/03/2026

Copies of the latest drawings are currently published on the National Electronic Sectional Appendix (NESA)

If you are a Network Rail employee and do not currently have access to NESA, you can request access by going to the Connect IT Helpdesk (Miscellaneous requests)

If you are non-Network Rail and would like access to NESA, please email your request to NESA@networkrail.co.uk

Alternatively, you can obtain a copy of these or any other Table A diagrams by contacting the PlanningPublications@networkrail.co.uk

(D17984) (17/04/2021) (UFN)

SECTION D – GENERAL INSTRUCTIONS AND NOTICES

** Items marked thus will not appear in future issues and a note must be taken of them by all concerned
A thick vertical line denotes new or amended items

AMENDMENTS TO OPERATING PUBLICATIONS – Continued**NOTICES & AMENDMENTS BY LINE OF ROUTE CODE****SW210 CLAPHAM JUNCTION TO READING****WANDSWORTH TOWN****FROM MONDAY 30 MARCH 2026 TO SATURDAY 03 JULY 2027**

Train Crews and other staff should be aware of the work taking place at Wandsworth Town Station.

As part of the access for all (AFA) works, temporary hoarding will be placed on platforms 2 (Down Windsor Fast) and 3 (Up Windsor Fast) narrowing the width of the platform in places. In addition, at the country end of the station a temporary scaffold bridge will be constructed that will span the UP Windsor Fast and Slow lines. This will be used by passengers to access platform 4 from Platform 3, due to the closure of the platform 4 staircase.
(D23665) (30/03/2026) (13)

MISCELLANEOUS INSTRUCTIONS**MULTIPLE SPAD SIGNALS ANGLIA ROUTE**

The following signals have been passed at Danger without authority 2 or more times in the last 5 years

Signal	Location	Line	ELR	Signalbox	Date of latest SPAD	Events since 1985	Events in current 5 years	TPWS fitted at signal
CA721	Cambridge CS	Goods line (Down direction)	BGK	Cambridge	20/07/2022	6	2	N
CO698	Haughley Junction	Up Bury			24/10/2023	3	2	N
GB8	Gunnersbury	Up Richmond		Richmond Signal Box		2	2	Y
GB17	Richmond	Down North London				14	2	Y
L1446	Chingford	Platform 2				7	2	Y
L361	Ilford CS	Outlet Road	ICS	Liverpool Street	16/10/2024	4	2	Y
NL1036	Willesden Junction High Level	Up North London	BOK2	Upminster	01/11/2025	5	3	Y
UR155	East Ham	Down Main				10	2	Y
UR601	Barking	Down T&H	TAH3	Upminster	02/03/2022	4	2	Y
CA483	Chippenham Jn	Down Ely	SOB2	Cambridge	19/09/2024	15	3	Y

Last updated: 14/03/2026

Explanation of change: Signal GB17 added

(D23603) (14/03/2026) (RSSB) (UFN)

WEED SPRAYING TRAINS IN OPERATION**FROM MONDAY 9 MARCH 2026 UNTIL MONDAY 31 AUGUST 2026**

In 2026 multi-purpose vehicles (MPVs) and Envu (previously Bayer) trains will be delivering the national train-borne weed spray programme.

If any staff are on or near the line when a Weed Control Train approaches, they should take the following action:

- On the approach of the Weed Control Train staff must acknowledge and move to a position of safety
- Remain in the position of safety; **Make themselves visible** to the Weed Control Train. If the spray operators can see anyone who is working in the vicinity, they will suspend spraying as they pass the site.
- Staff should not 'hide' behind bushes in an attempt to avoid being sprayed. In such cases the spray operators may not see staff and the spray jets are specifically designed to penetrate bushes.

The herbicides deployed by the Weed Control Train are biodegradable, non-irritant and non-harmful at the low concentrations used. In the unlikely event that staff are sprayed accidentally it is recommended that they take the following actions:

- If the eyes have been sprayed, rinse immediately with clean, water for 15 minutes and obtain medical aid if any discomfort is felt thereafter.
- Rinse any exposed skin with clean water and wash with soap and water afterwards.
- Avoid eating, drinking, or smoking until this procedure has been carried out.
- Change any sprayed clothing at the earliest convenient time and retain in a plastic bag for collection.
- Report the incident to the Route Operations Control.
- Should any member of staff be sprayed they may obtain advice from SCO 24:7 Seasonal Controller 01908 723500 (Option 8)
- If you have any medical concerns, please call the non-emergency NHS number – 111.

Should any member of staff require any further information or advice please contact:

SCO 24:7 Seasonal Controller 01908 723500 (Option 8)

(D23607) (21/03/2026) (22)

SECTION D – GENERAL INSTRUCTIONS AND NOTICES

** Items marked thus will not appear in future issues and a note must be taken of them by all concerned
A thick vertical line denotes new or amended items

MISCELLANEOUS INSTRUCTIONS – Continued**SECTIONAL APPENDIX FEEDBACK (SAF) FORM QR CODE**

The Sectional Appendix Feedback (SAF) Form is designed for reporting anomalies in the National Electronic Sectional Appendix (NESA), paper copy Sectional Appendices, or other format (e.g. PDF file) Sectional Appendices.

It provides a structured way to log, investigate, and resolve errors. Examples may include:

- Differences between what is published in NESA and in the corresponding paper copy Sectional Appendix
- Differences between what is published and what is provided on the network (e.g. speed change commencing at a different mileage, platform lengths longer or shorter than what is published).

If the QR code is not working, please use this link here to access the form:

networkrail-networkcapabilityupdatetool.oncreate.app/w/webpage/141GBPTP1

When to use Rail Notices

<https://www.railnotices.net/CommonInterface/Default.aspx>

Use Rail Notices for planned changes to infrastructure. Examples:

- New or altered infrastructure (e.g. junction renewals, changes to signals, electrification, line speed changes).
- Permanent withdrawal of capability (e.g. plain-lining, temporary speed restriction converted to a permanent speed restriction).

REMEMBER that any proposed changes to infrastructure capability, track layout, speeds, etc. MUST first be established through industry consultation via the Network Change process.

If you are unsure of which is the appropriate process to use, then please use this Sectional Appendix Feedback Form and a WON Approver will be in touch to provide further guidance.

(D23663) (28/03/2026) (03)

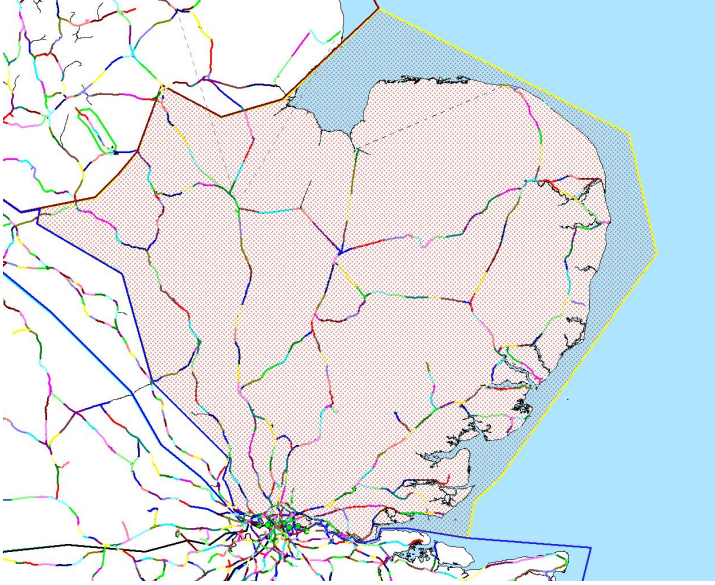
SECTION D – GENERAL INSTRUCTIONS AND NOTICES

** Items marked thus will not appear in future issues and a note must be taken of them by all concerned
 A thick vertical line denotes new or amended items

MISCELLANEOUS INSTRUCTIONS – Continued

DISCONNECTION NOTICE

**

DISCONNECTION SUMMARY						
Start date	15/04/2026	Start time	01:00			
Finish date	15/04/2026	Finish time	05:00			
Site contacts	BASIL MATHEW	Phone numbers	07354532946			
Location	Peterborough PETC GSM-R BSC04					
Purpose of disconnection / Nature of work to be carried out	Emergency work to be done on the GSMR BSC network which will cause 2-hour outage to GSMR calls. Outage will be 2 hours between 01:00 and 05:00Hrs. There will be no outage prior to 01:00 Reason/Justification: All BTS and the BSC require to be restarted before reaching 994 days uptime. A controlled restart is done to prevent restarts occurring during normal operating hours. Suggested action: Try to re-establish the call once the work is complete The shaded area shows the impacted area:  Impact The below cells will drop any calls in progress and GSMR service will be unavailable during reset between 01:00am to 05:00am.					
cellidentity	Site Code	GSMR siteName	ELR	Miles	Yards	Route
2000	2000	Islington Canonbury	DWW1	3	53	A:Anglia
2002	2002	Stratford	LTN1	3	1562	A:Anglia
7091	2002	Stratford	LTN1	3	1562	A:Anglia
2003	2003	Manor Park Station	FGW	0	15	A:Anglia
2004	2004	Ilford Carriage Sheds	LTN1	7	1463	A:Anglia
2005	2005	Chadwell Heath	LTN1	10	470	A:Anglia
2006	2006	Gidea Park South	ROU	0	976	A:Anglia
7276	2006	Gidea Park South	ROU	0	976	A:Anglia
2008	2008	Stoke Newington	HDT	4	1028	A:Anglia
2009	2009	Clapton Junction	SDC	6	1751	A:Anglia
7172	2009	Clapton Junction	SDC	6	1751	A:Anglia
7372	2009	Clapton Junction	SDC	6	1751	A:Anglia
2010	2010	Bruce Grove Station	HDT	6	891	A:Anglia
2011	2011	Lower Edmonton	HDT	8	438	A:Anglia
2012	2012	Southbury	HDT	11	1249	A:Anglia
2013	2013	Waltham Cross	BGK	12	1313	A:Anglia
7102	2013	Waltham Cross	BGK	12	1313	A:Anglia
2014	2014	Tottenham Hale	TSE2	6	875	A:Anglia
7098	2014	Tottenham Hale	TSE2	6	875	A:Anglia
2015	2015	Angel Road Station A	BGK	7	1100	A:Anglia
2016	2016	Brimsgate RS2	BGK	10	1254	A:Anglia
2017	2017	Walthamstow Central	CJC	5	1748	A:Anglia
7283	2017	Walthamstow Central	CJC	5	1748	A:Anglia
2018	2018	Upper Walthamstow	CJC	6	1745	A:Anglia
2019	2019	Chingford	CJC	8	1196	A:Anglia
7696	2019	Chingford	ROU	0	976	A:Anglia

(Item continued onto next page)

SECTION D – GENERAL INSTRUCTIONS AND NOTICES

** Items marked thus will not appear in future issues and a note must be taken of them by all concerned
A thick vertical line denotes new or amended items

MISCELLANEOUS INSTRUCTIONS – Continued**DISCONNECTION NOTICE Continued**

cellidentity	Site Code	GSMR siteName	ELR	Miles	Yards	Route
7696	2019	Chingford	CJC	8	1196	A:Anglia
2020	2020	Leyton Midland Road	TAH2	9	688	A:Anglia
2021	2021	Fanns Farm	TLL	15	800	A:Anglia
2027	2027	Bow	LTN1	2	1715	A:Anglia
2028	2028	Limehouse Station	FSS1	2	1007	A:Anglia
7552	2028	Limehouse Station	FSS1	2	1007	A:Anglia
2032	2032	Upton Park Station	FSS1	5	1016	A:Anglia
2033	2033	Barking Station	FSS1	6	1632	A:Anglia
7282	2033	Barking Station	FSS1	6	1632	A:Anglia
2034	2034	Dagenham East	FSS2	11	743	A:Anglia
2035	2035	Dagenham Dock Station	TLL	9	1462	A:Anglia
2036	2036	Upminster	ROU	2	1543	A:Anglia
7274	2036	Upminster	ROU	2	1543	A:Anglia
2037	2037	West Horndon Station	FSS2	18	1523	A:Anglia
2134	2134	Southminster	WIS	45	726	A:Anglia
2136	2136	Broxbourne Junction	BGK	18	911	A:Anglia
7252	2136	Broxbourne Junction	BGK	18	911	A:Anglia
2137	2137	Ware Station	HEB	22	294	A:Anglia
7417	2137	Ware Station	HEB	22	294	A:Anglia
2139	2139	Brentwood	LTN1	17	284	A:Anglia
7477	2139	Brentwood	LTN1	17	284	A:Anglia
2140	2140	Shenfield North	LTN1	21	858	A:Anglia
7281	2140	Shenfield North	LTN1	21	858	A:Anglia
2141	2141	Ingatestone	LTN1	24	25	A:Anglia
2142	2142	Hylands Park	LTN1	28	177	A:Anglia
2143	2143	Billericay East	SSV	25	1470	A:Anglia
2144	2144	Battlesbridge	WIS	32	1224	A:Anglia
2145	2145	Wickford Station	SSV	30	1312	A:Anglia
7697	2145	Wickford Station	SSV	30	1312	A:Anglia
2146	2146	Rayleigh Station	SSV	34	1143	A:Anglia
2147	2147	Hockley Station	SSV	37	27	A:Anglia
2148	2148	Althorne Station	WIS	38	1000	A:Anglia
2149	2149	Burnham on Crouch Station	WIS	42	1255	A:Anglia
2150	2150	Southend on Sea Station	SSV	41	424	A:Anglia
2151	2151	Laindon Station	FSS2	22	1172	A:Anglia
2152	2152	Pitsea Station	TLL	32	317	A:Anglia
7184	2152	Pitsea Station	TLL	32	317	A:Anglia
2153	2153	Leigh on Sea Station	FSS2v	32	101	A:Anglia
2155	2155	Shoeburyness Station	FSS3	39	356	A:Anglia
2156	2156	Stanford Le Hope	TLL	27	659	A:Anglia
2157	2157	Tilbury Town Station	TLL	22	571	A:Anglia
2158	2158	West Thurrock	TLL	18	937	A:Anglia
7188	2158	West Thurrock	TLL	18	937	A:Anglia
2159	2159	Tamarisk Road	UPG	2	1717	A:Anglia
7440	2159	Tamarisk Road	UPG	2	1717	A:Anglia
3070	3070	March Station	WIG	85	1738	A:Anglia
3072	3072	Ely Station	ETN	72	281	A:Anglia
7396	3072	Ely Station	ETN	72	281	A:Anglia
3073	3073	Littleport North	BGK	76	1428	A:Anglia
3074	3074	Downham Market	BGK	83	272	A:Anglia
3075	3075	Runcton Holme	BGK	89	1315	A:Anglia
3076	3076	Exton Road	BGK	96	402	A:Anglia
3077	3077	Stretham Mere	BGK	65	1586	A:Anglia
3078	3078	Coldhams Road	BGK	56	1219	A:Anglia
7288	3078	Coldhams Road	BGK	56	1219	A:Anglia
3079	3079	Granhams LC	BGK	53	179	A:Anglia
7238	3079	Granhams LC	BGK	53	179	A:Anglia
3080	3080	Whittlesford Station	BGK	49	290	A:Anglia
3081	3081	Great Chesterford Stn	BGK	46	352	A:Anglia
3082	3082	Newport Station Anglia	BGK	39	1278	A:Anglia
3083	3083	Ugley	BGK	36	1309	A:Anglia
3084	3084	Stansted Triangle Jnc	TEN	0	573	A:Anglia
7160	3084	Stansted Triangle Jnc	TEN	0	573	A:Anglia
7289	3084	Stansted Triangle Jnc	TEN	0	573	A:Anglia
3086	3086	Harlow Mill Station	BGK	24	562	A:Anglia
7418	3086	Harlow Mill Station	BGK	24	562	A:Anglia

(Item continued onto next page)

SECTION D – GENERAL INSTRUCTIONS AND NOTICES

** Items marked thus will not appear in future issues and a note must be taken of them by all concerned
 A thick vertical line denotes new or amended items

MISCELLANEOUS INSTRUCTIONS – Continued**DISCONNECTION NOTICE Continued**

cellidentity	Site Code	GSMR siteName	ELR	Miles	Yards	Route
3087	3087	Shepreth Station	SBR	49	1520	A:Anglia
3090	3090	Chelmsford Station	LTN1	29	1439	A:Anglia
3091	3091	Witham Station	LTN1	38	1303	A:Anglia
7280	3091	Witham Station	LTN1	38	1303	A:Anglia
3092	3092	Braintree Station	BRA	17	1556	A:Anglia
3093	3093	Mount Bures LC	SUD	53	112	A:Anglia
7478	3093	Mount Bures LC	SUD	53	112	A:Anglia
3094	3094	Colchester Junction	LTN1	52	806	A:Anglia
3095	3095	Marks Tey Station	SUDi	46	1474	A:Anglia
7064	3095	Marks Tey Station	SUDi	46	1474	A:Anglia
3096	3096	Frating RS2	COC	59	1628	A:Anglia
3097	3097	Ardleigh Crossing	LTN1	55	1574	A:Anglia
3098	3098	Wivenhoe RS3	COC	56	814	A:Anglia
3099	3099	Thorpe Le Soken RS3	COC	65	1540	A:Anglia
3100	3100	Clacton on Sea	COC	69	758	A:Anglia
3101	3101	Kirby Cross Station	TWN	67	1242	A:Anglia
3102	3102	Manningtree Station	NTE	0	273	A:Anglia
7182	3102	Manningtree Station	NTE	0	273	A:Anglia
3103	3103	Wherstead	LTN1	66	1754	A:Anglia
7315	3103	Wherstead	LTN1	66	1754	A:Anglia
3104	3104	Parkeston Quay	MAH	67	1577	A:Anglia
7768	3104	Parkeston Quay	MAH	67	1577	A:Anglia
3105	3105	Westerfield Station	ESK	72	644	A:Anglia
7142	3105	Westerfield Station	ESK	72	644	A:Anglia
3106	3106	Melton Station	ESK	80	690	A:Anglia
3107	3107	Wickham Market Station	ESK	84	1449	A:Anglia
3108	3108	Derby Road Station	FEL	76	351	A:Anglia
3109	3109	Trimley St Mary LC	FEL	83	314	A:Anglia
3110	3110	Saxmundham Station	SIZ	91	956	A:Anglia
3112	3112	Darsham Station	ESK	95	173	A:Anglia
3113	3113	Brampton A144	ESK	102	216	A:Anglia
7654	3113	Brampton A144	ESK	102	216	A:Anglia
3114	3114	Valley Farm LC	ESK	107	1208	A:Anglia
3115	3115	Carlton Colville	ESK	114	416	A:Anglia
3117	3117	Breydon Junction	NAY	17	913	A:Anglia
3118	3118	Acle Station	NAY	10	702	A:Anglia
7397	3118	Acle Station	NAY	10	702	A:Anglia
3119	3119	Brundall Station	NOL	5	1532	A:Anglia
3120	3120	Thorpe End	WHC1	4	186	A:Anglia
3121	3121	Norwich Station	LTN2	123	109	A:Anglia
7180	3121	Norwich Station	LTN2	123	109	A:Anglia
7360	3121	Norwich Station	LTN2	123	109	A:Anglia
3122	3122	Worstead Station	WHC1	12	89	A:Anglia
3123	3123	Antingham Hill	WHC1	17	650	A:Anglia
3124	3124	Triangular Ring	WHC1	23	751	A:Anglia
3125	3125	Sheringham Station	CRS	44	7	A:Anglia
3127	3127	Newton Flotman LC	LTN1	108	661	A:Anglia
7485	3127	Newton Flotman LC	LTN1	108	661	A:Anglia
3128	3128	Sneath Common LC	LTN1	100	1064	A:Anglia
3129	3129	Diss Station	LTN1	95	225	A:Anglia
3130	3130	Finningham Bridge	LTN1	89	1225	A:Anglia
3131	3131	Stowmarket Station	LTN1	80	642	A:Anglia
3132	3132	Needham Market Station	LTN1	76	866	A:Anglia
3133	3133	Claydon LC	LTN1	73	1254	A:Anglia
3134	3134	Tostock Bridge	CCH	36	782	A:Anglia
3135	3135	Bury St Edmunds Station	CCH	29	101	A:Anglia
3136	3136	Lower Green	CCH	23	559	A:Anglia
3137	3137	Newmarket Station	CCH	14	120	A:Anglia
3138	3138	Mill Drove LC	SOB2	8	546	A:Anglia
3139	3139	Fulbourn LC	CCH	2	1668	A:Anglia
3141	3141	Waterbeach	BGK	57	770	A:Anglia
3142	3142	Shippea Hill Station	ETN	77	790	A:Anglia
3143	3143	Brandon Station	ETN	85	644	A:Anglia
3144	3144	Two Mile Bottom LC	ETN	91	356	A:Anglia
3145	3145	Thetford North	ETN	94	1317	A:Anglia
3146	3146	Harling Road Station	ETN	102	334	A:Anglia

(Item continued onto next page)

SECTION D – GENERAL INSTRUCTIONS AND NOTICES

** Items marked thus will not appear in future issues and a note must be taken of them by all concerned

A thick vertical line denotes new or amended items

MISCELLANEOUS INSTRUCTIONS – Continued**DISCONNECTION NOTICE Continued**

cellidentity	Site Code	GSMR siteName	ELR	Miles	Yards	Route
3147	3147	Attleborough South	ETN	106	1462	A:Anglia
3148	3148	Ketteringham Bridge	ETN	119	25	A:Anglia
7484	3148	Ketteringham Bridge	ETN	119	25	A:Anglia
6003	6003	Bethnal Green	LTN1	1	579	A:Anglia
7179	6003	Bethnal Green	LTN1	1	579	A:Anglia
7309	6003	Bethnal Green	LTN1	1	579	A:Anglia
6069	6069	EASTREA	EMP	93	1430	A:Anglia
6114	6114	Hackney Central	DWW2	1	557	A:Anglia
7159	6114	Hackney Central	DWW2	1	557	A:Anglia
7355	6114	Hackney Central	DWW2	1	557	A:Anglia
6128	6128	Walton_on_the_Naze_A	TWN	70	137	A:Anglia
6134	6134	Eight Ash Green	LTN1	49	346	A:Anglia
6225	6225	Bradfield	MAH	63	1640	A:Anglia
6227	6227	Thurston	CCH	31	1357	A:Anglia
6246	6246	Liverpool Street	LTN1	0	203	A:Anglia
6249	6249	Santon Downham	ETN	88	1549	A:Anglia
6250	6250	Roundham Junction	ETN	98	747	A:Anglia
6251	6251	Wymondham	ETN	113	42	A:Anglia
6263	6263	Hatfield Peverel	LTN1	34	649	A:Anglia
6264	6264	Kelvedon Station	LTN1	42	715	A:Anglia
6265	6265	Bentley	LTN1	63	540	A:Anglia
6266	6266	Ipswich West	ESK	69	1231	A:Anglia
7178	6266	Ipswich West	ESK	69	1231	A:Anglia
6268	6268	Barking East Station	BTE	7	1648	A:Anglia
6678	6268	Barking East Station	BTE	7	1648	A:Anglia
7110	6268	Barking East Station	BTE	7	1648	A:Anglia
6269	6269	Seven Sisters Junction	HDT	5	720	A:Anglia
6270	6270	Tide Mill	FSS1	3	925	A:Anglia
6271	6271	Harringay Park Junction	TAH1	4	752	A:Anglia
7373	6271	Harringay Park Junction	TAH1	4	752	A:Anglia
7592	6271	Harringay Park Junction	TAH1	4	752	A:Anglia
6272	6272	Blackhorse Road	TAH2	7	639	A:Anglia
6280	6280	Littlebury	BGK	43	479	A:Anglia
6281	6281	Chippenham Junction	CCH	15	1332	A:Anglia
7294	6281	Chippenham Junction	CCH	15	1332	A:Anglia
7302	6281	Chippenham Junction	CCH	15	1332	A:Anglia
6282	6282	Dullingham	CCH	10	124	A:Anglia
6284	6284	Bishops Stortford South	BGK	28	1346	A:Anglia
6305	6305	Colne Junction	STB	53	539	A:Anglia
7488	6305	Colne Junction	STB	53	539	A:Anglia
6344	6344	Bush Hill Park	ENT	9	1328	A:Anglia
6353	6353	Little Bealings	ESK	75	1690	A:Anglia
6354	6354	Great Cornard	SUD	56	1013	A:Anglia
6394	6394	South Wroxham	WHC1	7	934	A:Anglia
6395	6395	Reedham	NOL	12	886	A:Anglia
7359	6395	Reedham	NOL	12	886	A:Anglia
6396	6396	Lowestoft	NOL	116	584	A:Anglia
6429	6429	Cable Street	FSS1	0	205	A:Anglia
6435	6435	Mill Lane East Runton	WHC2	13	847	A:Anglia
6449	6449	Stratford Temple Mills	SDC	5	493	A:Anglia
6514	6514	Worlingham	ESK	111	607	A:Anglia
6564	6564	Buckles Wood Road	SIZ	94	1250	A:Anglia
6566	6566	Kennett Station	CCH	18	1416	A:Anglia
3085	BISC	Bishops Stortford North	BGK	31	641	A:Anglia
6226	HAUC	Haughley Junction	CCH	40	538	A:Anglia
7181	HAUC	Haughley Junction	CCH	40	538	A:Anglia
3071	MAAC	Manea Station	EMP	79	1068	A:Anglia
2154	SCQA	Southend Central Station	FSS2	36	123	A:Anglia
3116	SMLC	Somerleyton Station	NOL	18	87	A:Anglia

(D23654) (D/6016) (15/04/2026) (2)

SECTION D – GENERAL INSTRUCTIONS AND NOTICES

** Items marked thus will not appear in future issues and a note must be taken of them by all concerned
A thick vertical line denotes new or amended items

MISCELLANEOUS INSTRUCTIONS – Continued**MISCELLANEOUS INSTRUCTIONS****REPLACEMENT OF DOO STATION EQUIPMENT AT KENT ROUTE STATIONS****FROM WEDNESDAY 01 MAY 2024 UNTIL WEDNESDAY 01 MAY 2028*******PLEASE NOTE THE END DATE HAS BEEN EXTENDED SINCE FIRST PUBLISHED*****

Driver Only Operation (DOO) equipment is gradually being replaced. The work mainly entails replacement of monitors and occasionally metalwork such as camera housings and monitor housings with new units at Kent route stations

Work will be undertaken between trains booked to call, or during white periods overnight.

Any queries should be directed to either Darren Goodall, or Doug Mackenzie – NR DOO Section Managers Kent.

(D/5341 – D20688) (27/04/2024) (UFN)

WEEDSPRAYING TRAINS IN OPERATION**FROM MONDAY 9 MARCH 2026 UNTIL MONDAY 31 AUGUST 2026**

In 2026 multi-purpose vehicles (MPVs) and Envu (previously Bayer) trains will be delivering the national train-borne weed spray programme.

If any staff are on or near the line when a Weed Control Train approaches, they should take the following action:

- On the approach of the Weed Control Train staff must acknowledge and move to a position of safety
- Remain in the position of safety; **Make themselves visible** to the Weed Control Train. If the spray operators can see anyone who is working in the vicinity, they will suspend spraying as they pass the site.
- Staff should not 'hide' behind bushes in an attempt to avoid being sprayed. In such cases the spray operators may not see staff and the spray jets are specifically designed to penetrate bushes.

The herbicides deployed by the Weed Control Train are biodegradable, non-irritant and non-harmful at the low concentrations used. In the unlikely event that staff are sprayed accidentally it is recommended that they take the following actions:

1. If the eyes have been sprayed, rinse immediately with clean, water for 15 minutes and obtain medical aid if any discomfort is felt thereafter.
2. Rinse any exposed skin with clean water and wash with soap and water afterwards.
3. Avoid eating, drinking, or smoking until this procedure has been carried out.
4. Change any sprayed clothing at the earliest convenient time and retain in a plastic bag for collection.
5. Report the incident to the Route Operations Control.
6. Should any member of staff be sprayed they may obtain advice from SCO 24:7 Seasonal Controller 01908 723500 (Option 8)
7. If you have any medical concerns, please call the non-emergency NHS number – 111.

Should any member of staff require any further information or advice please contact:

SCO 24:7 Seasonal Controller 01908 723500 (Option 8)

(D23607) (21/03/2026) (22)

SECTION D – GENERAL INSTRUCTIONS AND NOTICES

** Items marked thus will not appear in future issues and a note must be taken of them by all concerned

A thick vertical line denotes new or amended items

MISCELLANEOUS INSTRUCTIONS – Continued**MULTIPLE-SPAD SIGNALS KENT & SUSSEX ROUTES**

The following signals have been passed at Danger without authority two or more occasions in the last 5 years.

Signal	Location	Line	ELR	Signal box	Date of latest SPAD	Events since 1985	Events in current 5 years	TPWS fitted at signal
T22	Norwood Jn	Up London Bridge Slow	LBW	Three Bridges	26/02/2025	31	3	Y
T24	Norwood Fork Jn	Up Wallington	NFE	Three Bridges	21/03/2026	5	3	N
EL325	Highbury & Islington	Down East London	ELL1	ELL SCC	11/03/20	6	3	Y
EL3035	NXG Depot	Heavy Cleaning	ELL0	ELL SCC	30/05/20	4	2	Y
TL1305 / L1305	Lee Spur Jn	Arrival line	LEE	TBROC	16/10/23	8	2	N
EK5160	Ramsgate Depot	Head shunt East	VIR	East Kent	25/05/22	4	3	N
TVS5578	London Blackfriars	Up Snow Hill	HHH	TBROC	08/07/21	2	2	N
TVS5582	London Blackfriars	Up Holborn	HHH	TBROC	27/09/2025	3	3	Y
T134	South Croydon	Up Slow	VTB2	Three Bridges	15/07/23	6	3	Y
TL1324/L1324	Grove Park	Carriage Sidings	XTD	TBROC	21/04/24	10	2	N
TL1305/L1305	Lee Spur Jn	Arrival Line	LEE	TBROC	16/10/23	9	3	N
NK495	Dartford	Reversible	NKL	Ashford IECC (North Kent)	03/10/2024	13	2	Y
TL282/L282	Parks Bridge Jn	Up Mid Kent	LCH	TBROC	22/08/2024	3	2	Y
TVC532/VC532	Victoria	Up Brighton	VTB1	TBROC	19/09/24	16	2	Y
TVC530/VC530	Victoria	Up Brighton Fast	VTB1	TBROC	02/10/2025	3	2	Y
TVS25/VS25	Victoria	Up Chatham			26/02/2026	3	2	Y
TVS1228	London Blackfriars	Down Holborn Slow	HHH	TBROC	20/11/2024	8	2	Y
CX9	Cuxton	Up Maidstone Branch	PWS2	Cuxton	10/01/2025	4	2	N
NK148	Crayford Spur A Jn	Up North Kent	NKL	Ashford IECC (North Kent)	25/02/2025	4	2	Y
NK494	Dartford Jn	Reversible	HDR	Ashford IECC (North Kent)	27/11/2025	12	2	Y

Last Updated 13/04/2026

Explanation of Change: Signal T24 has been added (D23685) (13/04/2026) (UFN)

SECTION D – GENERAL INSTRUCTIONS AND NOTICES

** Items marked thus will not appear in future issues and a note must be taken of them by all concerned
A thick vertical line denotes new or amended items

MISCELLANEOUS INSTRUCTIONS – Continued**MISCELLANEOUS INSTRUCTIONS****MULTIPLE SPAD SIGNALS LONDON NORTH EASTERN ROUTE**

The following signals have been passed at Danger without authority 2 or more times in the last 5 years

Signal	Location	Line	ELR	Signal box	Date of latest SPAD	Events since 1985	Events in current 5 years	TPWS fitted at signal
HE60	Dilston LC (Corbridge)	Down Carlisle	NEC2	Hexham	08/04/2025	2	2	FALSE
K395	Finsbury Park	Down Slow	ECM1	York ROC – Finsbury Park WS	24/09/2025	7	3	TRUE
YB445K445	Hornsey	Down Slow No.1	ECM1	York ROC – Finsbury Park WS	10/07/2021	7	2	TRUE
YB1177/ K629	Woolmer Green	Down Main	ECM1	York ROC - Langley WS	07/02/2025	12	3	FALSE
T511	Newcastle Central	Platform 6	ECM7	Tyneside ROC - Newcastle WS	17/08/2022	4	3	TRUE
L3665	Leeds	Platform 12	DOL2	York ROC – Leeds East WS	10/12/2022	3	2	TRUE
L4025	Cononley	Down Shipley Main	TJC3	York ROC – Leeds North West WS	30/04/2023	3	2	FALSE
T6282	Pelaw	Up Pelaw Chord	PUL	Tyneside ROC – Sunderland WS	08/05/2023	3	3	TRUE
YBK320	Holloway	Up Fast	ECM1	York ROC – Kings Cross WS	25/08/2023	8	2	TRUE
LG7959	Pyewipe Junction	Down Gainsborough	SPD3	Lincoln SCC – West WS	01/09/2023	3	2	TRUE
S81	Sheffield	Down Heeley Loop	TJC1	York ROC – Sheffield WS	24/01/2024	3	2	TRUE
P423	Peterborough	Down Fast	ECM1	York ROC – Peterborough WS	26/11/2024	7	4	FALSE
YB1033/ K603	Welwyn Garden	Platform 4	ECM1	York ROC – Langley WS	04/04/2024	2	2	TRUE
Y650	York	Fuel Point	ECM5	York ROC – York Station WS	02/05/2024	3	2	FALSE
S737	Aldwarke Jn	Down Tinsley	TJC3	York ROC – Rotherham WS	21/06/2024	8	2	TRUE
Y468	Longlands Junction	Up Slow	ECM5	York ROC - York North WS	05/08/2024	2	2	TRUE
L3675	Leeds	Platform 8 (East)	HUL4	York ROC – Leeds East WS	25/08/2024	2	2	TRUE
T6266	Fellgate	Up Sunderland	LEN3	Tyneside ROC – Sunderland WS	21/01/2025	4	3	FALSE
YB1303/ K659	Langley Jn	Down Slow	ECM1	York ROC – Langley WS	14/03/2025	9	5	FALSE
MM6220	Beacon Hill Tunnel	Up Halifax	MRB	York ROC – Halifax WS	15/05/2025	2	2	TRUE
NS7170	Hall Dene	Up Sunderland	LEN3	York ROC – Hartlepool WS	13/07/2025	2	2	TRUE
S177	Brightside Jn	Down Main	TJC2	York ROC – Sheffield WS	03/11/2025	3	2	TRUE
L3637	Leeds West Jn	E Line	DOL2	York ROC – Leeds Station	07/01/2026	2	2	Y
K834	Palmers Green	Up Hertford	HDB	York ROC - Wood Green WS	17/01/2026	3	2	TRUE
G265	Grangetown	Down Goods		Grangetown SB	10/02/2026	3	2	FALSE

Last Updated: 21/03/2026

Explanation of Change: Signal YB1303/K65 has had additional events

(D23628) (21/03/2026) (RSSB) (UFN)

SECTION D – GENERAL INSTRUCTIONS AND NOTICES

**** Items marked thus will not appear in future issues and a note must be taken of them by all concerned**
A thick vertical line denotes new or amended items

MISCELLANEOUS INSTRUCTIONS – Continued**MISCELLANEOUS INSTRUCTIONS****CLASS 153 VEHICLES FITTED WITH SANDING EQUIPMENT – (THIS NOTICE APPLIES TO THE LNW(S) ROUTE ONLY)**

Class 153 rolling stock are fitted with sanding equipment which the Driver will operate when it is necessary to stop the train in emergency, and / or during experienced conditions of very low railhead adhesion.

Each driving cab is fitted with the ability to supply sand which can be discharged and laid by the following methods:

- sand application manually operated during Brake Step 3;
- sand application automatically delivered during Emergency Braking; and
- sand application manually operated during Traction (e.g. train acceleration)

The application of sand by any of the above methods does not require the train to be removed from passenger operation / service, unless otherwise in circumstances advised by the Driver.

Driver's Actions

When the manual sanding equipment has been used at a speed below 10mph under braking conditions, the train must be brought to a stand and the Driver must inform the Signaller immediately and report the following:

- a) that the manual sanding equipment has been operated; and
- b) the location where the equipment was discharged and the current location of the train

If the Signaller cannot be contacted immediately via the signal post telephone, GSM-R radio, the Driver must place a track circuit operating clip on the line immediately in front of the train. To avoid delay, if the Driver alights to use a signal post telephone, a track circuit operating clip should be taken as well.

The Signaller may instruct the Driver to place a track circuit operating clip on the line immediately in front of the train.

When the Signaller confirms that the train has been protected, the Driver must provide the following additional information:

- R1. why the equipment was operated i.e. whether for a genuine emergency, system fault or operated in error
- R2. the location of poor railhead adhesion (where applicable) which required the sander to be operated; and
- R3. the units and vehicle number on which the sander was operated

When the train is ready to proceed, the Driver must obtain the Signaller's authorisation before moving the train. When a track circuit operating clip has been used, the Signaller's permission must be received before removing it from the line.

Signallers Actions

On receipt of a report from a Driver that the emergency sanding equipment has been operated on a unit, the Signaller must immediately:

- place or maintain the signal in rear of the train at Danger; and
- advise the Driver when the train is protected and record the information provided (on Bi-directional lines, protection must also be applied to prevent the approach of trains in both directions)

When it has been ascertained from the Driver that the train is able to proceed, movements may re-commence. Where applicable, the Signaller must instruct the Driver to remove the track circuit operating clip prior to the train proceeding. The next controlled signal in rear of where the sander was operated must be maintained at Danger behind the first train to proceed through the affected section, until the train has passed clear of the overlap of the signal in advance of where the train stopped and occupied the track circuit ahead. The passage of this first train must be observed to ensure that track circuits work correctly. This method of signalling shall continue until it has been ascertained that the track circuits are working correctly.

Where poor railhead adhesion problems have been reported, the Signaller must also observe Rule Book, Module TW1 – Preparation and movement of trains – General, Section 28 – Rail Adhesion.

The Signaller must inform Network Rail Control giving details of the unit and vehicle numbers, train running details, time and location of the incident and ensure that all details are recorded (train register / occurrence book) and complete a failure to operate track circuit form if applicable.

(D14229) (08/05/2021) (16R)

**USE OF GSM-R TO ADVISE DRIVERS OF AN APPROACHING
 TSR DUE TO A HIGH OUTPUT WORKSITE ON THE ADJACENT LINE -
 (THIS NOTICE APPLIES TO THE LNW(N) & LNW(S) ROUTES ONLY)**

GSM-R berth triggered messages will be used to pass information to Drivers where TSRs are used when the adjacent line is a live worksite.

TSR boards will be used with the berth triggered broadcast acting as a supplementary message only.

(D14255) (30/06/2018) (UFN)

SECTION D – GENERAL INSTRUCTIONS AND NOTICES

**** Items marked thus will not appear in future issues and a note must be taken of them by all concerned**
A thick vertical line denotes new or amended items

MISCELLANEOUS INSTRUCTIONS – Continued**MULTIPLE SPAD SIGNALS LONDON NORTH WESTERN (S)**

The following signals have been passed at Danger without authority two or more occasions in the last 5 years.

Signal	Location	Line	ELR	Signal box	Date of latest SPAD	Events since 1985	Events in current 5 years	TPWS fitted at signal
BW4269	Monmore Green	Down Stour	RBS2	Birmingham ROC – Wolverhampton	11/04/2025	2	2	Y
CJ2 Stop Board	Quainton Road Station	Up & Down Aylesbury Siding	MCJ2	Marylebone North Workstation	03/06/24	2	2	N
CS41	Willesden Carriage Sheds	Up Carriage Line (Down dir)	WCL	Willesden Carriage Shed South SB	22/06/2024	4	2	N
DR4355	Walsall South Jn	Down Walsall Fast	BJW2	Birmingham ROC – Walsall Workstation	21/01/2025	3	2	Y
LJ7302	Tyseley	Shunt Neck	DCL	Birmingham ROC – Snow Hill	21/11/2025	7	2	N
ME792	Aylesbury Depot	Depot Exit	MCJ2	Marylebone	23/12/2023	4	2	Y
MV33	Bedford St. Johns	Down Bedford	BBM	Marston Vale – East Workstation	23/12/2025	3	2	Y
OS3720	Bilbrook	Up Wellington	WSJ2	Birmingham ROC – Telford	08/05/2025	2	2	N
SH2	Worcester Shrub Hill	Up Main	OWW	Worcester Shrub Hill	08/12/2023	2	2	Y
SH12	Worcester Shrub Hill	Up Main	OWW	Worcester Shrub Hill	04/11/2025	5	2	N
SJ641	Stourbridge North Jn	Stourbridge Down Siding	OWW	Birmingham ROC – Stourbridge Workstation	14/01/2025	7	2	N
TJ5	Worcester Rainbow Hill Tunnel	Up Main	OWW	Worcester Tunnel Jn SB	12/12/2025	2	2	Y
TJ17	Worcester Tunnel Jn	Down Main	OWW	Worcester Tunnel Jn SB	05/12/2025	5	2	Y
TY1-29	Tyseley Depot	Factory Line, Down direction	DCL	Tyseley No.1	10/11/2024	2	2	N
WM828	Sudbury Junction	Up Willesden Relief	LLG	Wembley Mainline SCC	12/12/2025	2	2	N
WS8	Queen's Park	Up DC Electric	CWJ	Wembley Mainline	07/01/2025	15	4	Y
WS14	Kensal Green	Up DC Electric	CWJ	Wembley Mainline	28/08/2025	20	6	Y
WS21	Kensal Green	Down DC Electric	CWJ	Wembley Mainline	16/02/2026	21	3	Y
WS22	Willesden Junction Low Level	Up DC Electric	CWJ	Wembley Mainline	05/12/2025	4	3	Y
WS24	Harlesden	Up DC Electric	CWJ	Wembley Mainline	11/01/2026	12	2	Y
WS25	Willesden Junction Low Level	Down DC Electric	CWJ	Wembley Mainline	08/10/21	9	2	Y
WS35	Stonebridge Park	Down DC	CWJ	Wembley Mainline	21/02/2026	23	4	Y
WS37	Stonebridge Park	Down DC (Plat. 2)	CWJ	Wembley Mainline	26/02/2026	20	3	Y
WS42	Stonebridge Park	Up DC Electric	CWJ	Wembley Mainline	06/10/2024	11	4	Y
WS55	Harrow & Wealdstone	Down DC Electric	CWJ	Wembley Mainline	07/05/2025	19	5	Y
WY183	Wembley Yard	South Arrival Line	WEF1	Wembley Yard	26/01/2024	4	4	N

Last Updated: 21/03/2026

Explanation of Change: Signal WS37 has additional events.

(D23628) (21/03/2026) (UFN)

SECTION D – GENERAL INSTRUCTIONS AND NOTICES

** Items marked thus will not appear in future issues and a note must be taken of them by all concerned
 A thick vertical line denotes new or amended items

MISCELLANEOUS INSTRUCTIONS – Continued

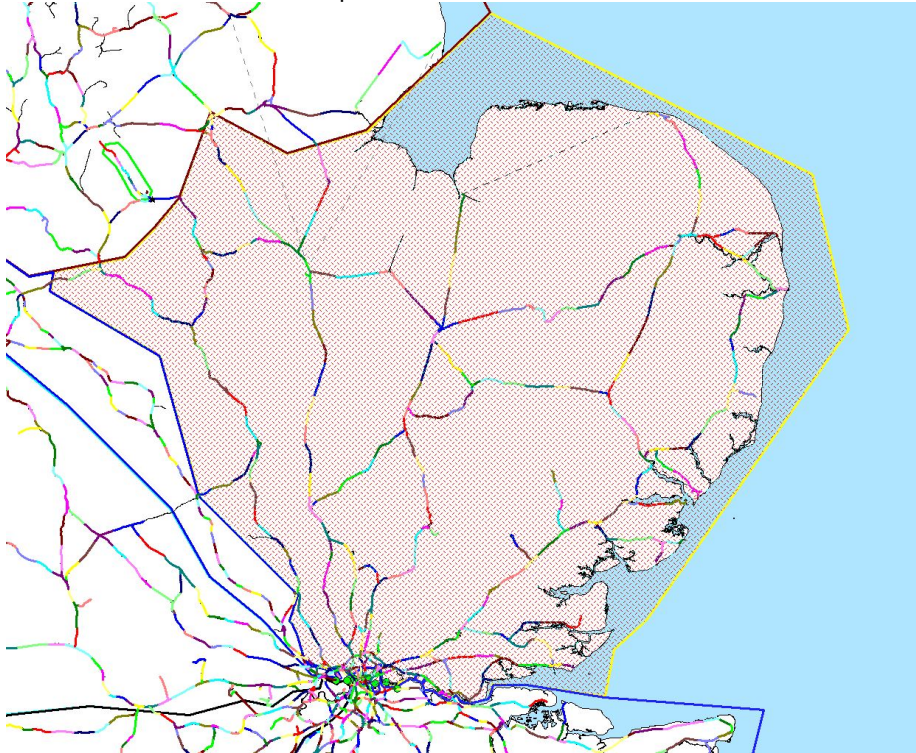
DISCONNECTION NOTICE

**

DISCONNECTION SUMMARY			
Start date	15/04/2026	Start time	01:00
Finish date	15/04/2026	Finish time	05:00
Site contacts	BASIL MATHEW	Phone numbers	07354532946
Location	Peterborough PETC GSM-R BSC04		

Purpose of disconnection / Nature of work to be carried out
 Emergency work to be done on the GSMR BSC network which will cause 2-hour outage to GSMR calls. Outage will be 2 hours between 01:00 and 05:00 Hrs. There will be no outage prior to 01:00Hrs
 Reason/Justification:
 All BTS and the BSC require to be restarted before reaching 994 days uptime. A controlled restart is done to prevent restarts occurring during normal operating hours.
Suggested action: Try to re-establish the call once the work is complete

The shaded area shows the impacted area:



Impact The below cells will drop any calls in progress and GSMR service will be unavailable during reset between 01:00am to 05:00am.

Cell Identity	Site Code	GSMR Site Name	ELR	Miles	Yards	Route
101	101	Marylebone Station	MCJ1	205	1372	E:LNW South
7329	101	Marylebone Station	MCJ1	205	1372	E:LNW South
103	103	Willesden Green	MCJ1	202	644	E:LNW South
104	104	Neasden Junction	MCJ1	200	1575	E:LNW South
7033	104	Neasden Junction	MCJ1	200	1575	E:LNW South
105	105	Wembley Park	MCJ1	199	521	E:LNW South
112	112	Northwick Park	CWJ	10	7	E:LNW South
3054	3054	Woburn Sands RS2	BBM	4	1007	E:LNW South
6104	6104	Lower Shelton	BBM	10	468	E:LNW South
6113	6113	Kilburn	MCJ1	203	590	E:LNW South
7292	6113	Kilburn	MCJ1	203	590	E:LNW South
6555	6555	Fenny Stratford	BBM	1	341	E:LNW South

(D23654) (15/04/2026) (02)